Register of Public Roads

June 2025

TRANSPORT

Sealed Roads, Unsealed Roads, Kerb and Channel, Road Shoulders, Footpaths, Cycle Paths and Bridges.

SWAN HILL
Rural City Council

Map Index

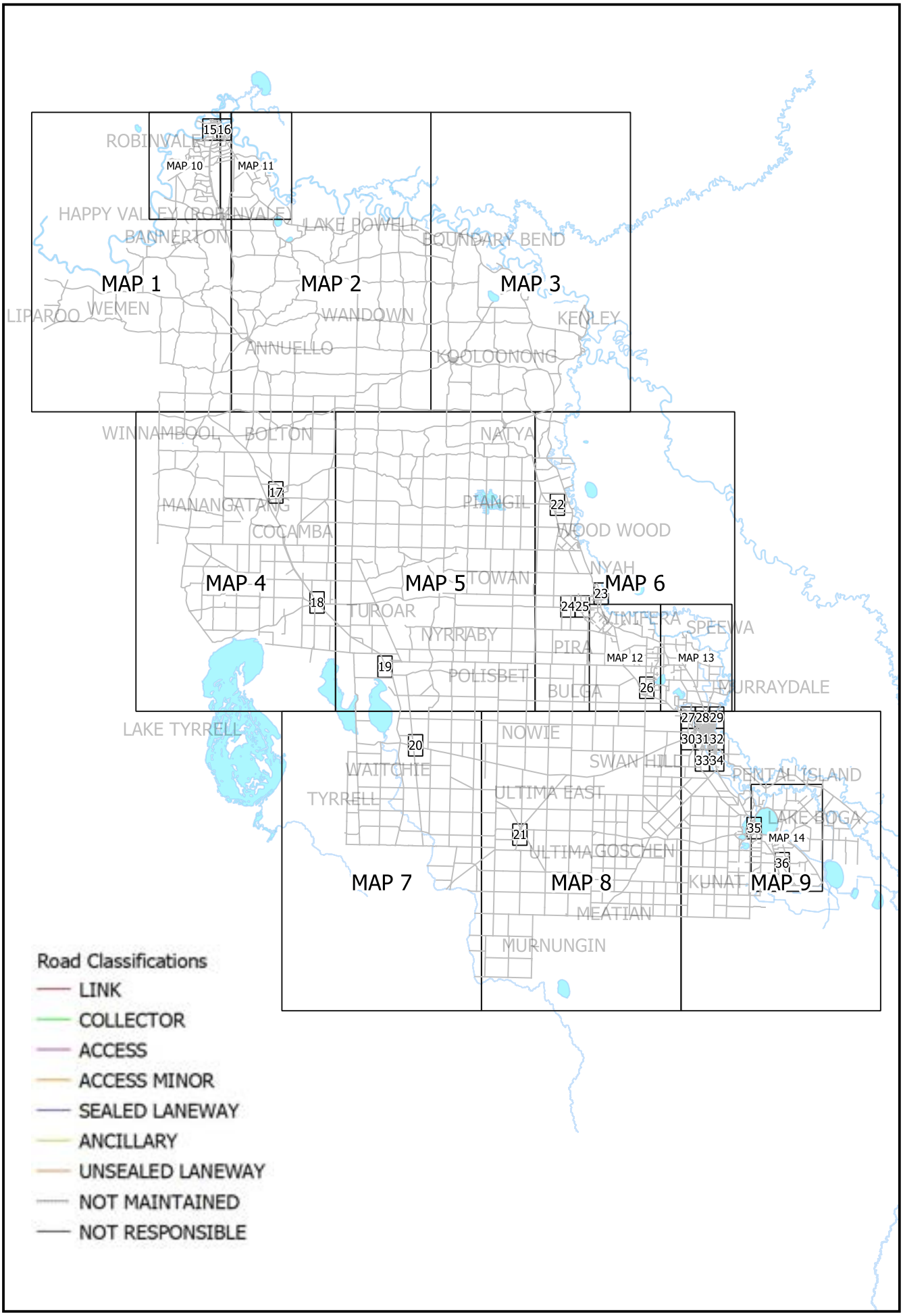
MAP 1
MAP 2
MAP 3
MAP 4
MAP 5
MAP 6
MAP 7
MAP 8
MAP 9
MAP 10
MAP 11
MAP 12
MAP 13
MAP 14
ROBINVALE
HAPPY VALLEY (ROBINVALE)
BANNERTON
LAKE POWELL
BOUNDARY BEND
LIPAROO
WEMEN
WANDOWN
KEYLEY
ANNUELLO
KOOLOONONG
WINNAMBOOL
BOLTON
NATYA
MANANGATANG
PIANGIL
COCAMBA
WOOD WOOD
NYAH
TOWAN
TURAOR
VINIFERA
SPEEWA
NYRRABY
PIRA
POLISBET
BULGA
MURRAYDALE
LAKE TYRRELL
NOWIE
SWAN HILL
PENTAL ISLAND
WAITCHIE
TYRRELL
ULTIMA EAST
LAKE BOGA
ULTIMA
GOSCHEN
KUNAT
MEATIAN
MURNUNGIN
15 16
17
18
19
20
21
22
23
24 25
26
27 28 29
30 31 32
33 34
35
36
Road Classifications
LINK
COLLECTOR
ACCESS
ACCESS MINOR
SEALED LANEWAY
ANCILLARY
UNSEALED LANEWAY
NOT MAINTAINED
NOT RESPONSIBLE

MAP 1

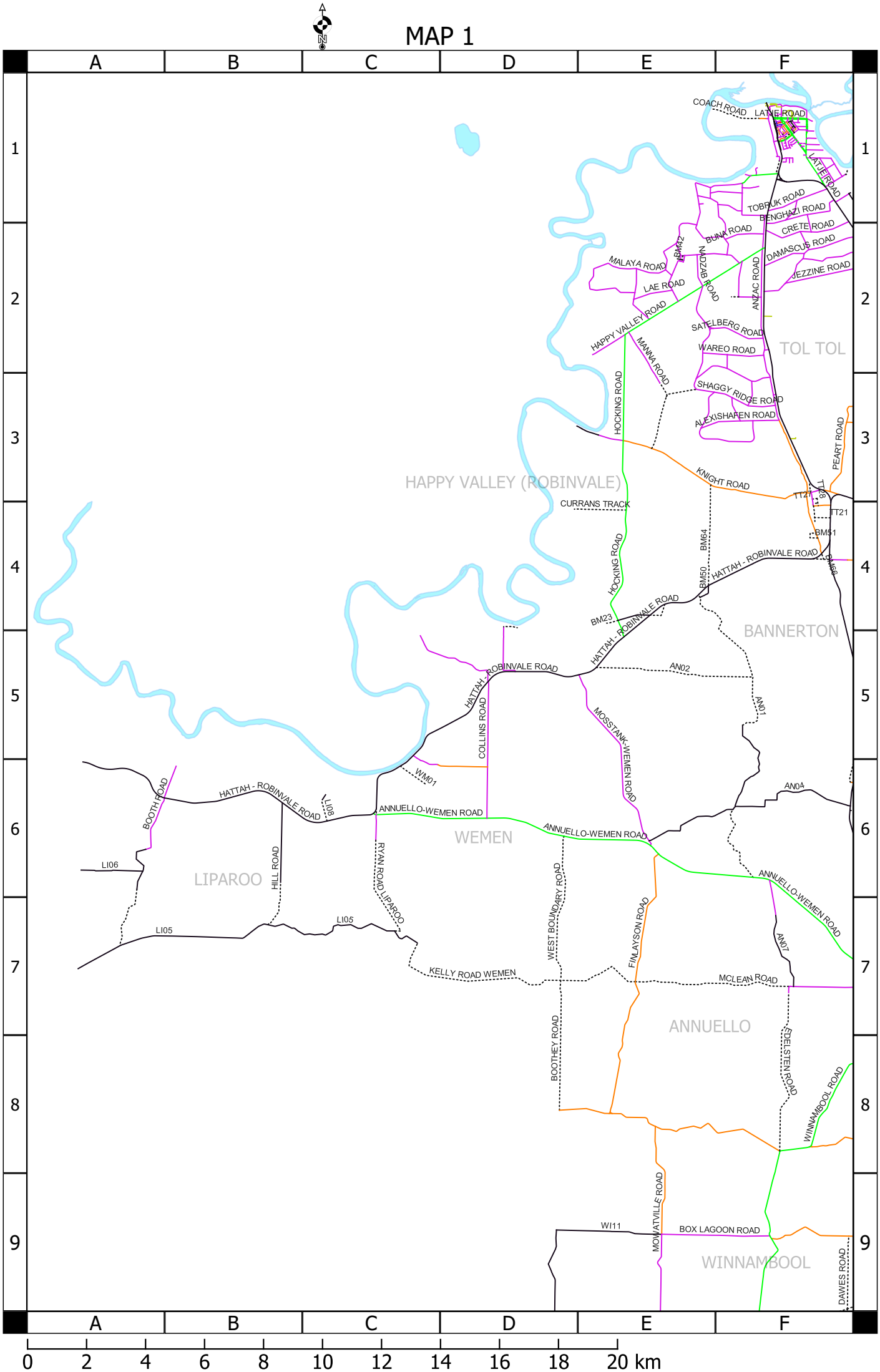
A
B
C
D
E
F
1
2
3
4
5
6
7
8
9
COACH ROAD
LATTE ROAD
TOBRUK ROAD
BENGHAZI ROAD
CRETE ROAD
BUNA ROAD
DAMASCUS ROAD
MALAYA ROAD
BM42
MOZAB ROAD
ANZAC ROAD
JEZZINE ROAD
LAE ROAD
HAPPY VALLEY ROAD
SATELBERG ROAD
WAREO ROAD
TOL TOL
MANNA ROAD
SHAGGY RIDGE ROAD
ALEXISHAFEN ROAD
HOCKING ROAD
PEART ROAD
HAPPY VALLEY (ROBINVALE)
KNIGHT ROAD
TT27
TT28
TT21
CURRANS TRACK
BM51
BM64
HATTAH - ROBINVALE ROAD
BM50
BM66
BM23
BANNERTON
AN02
COLLINS ROAD
MOSSTANK-WEMEN ROAD
AN01
WM01
AN04
BOOTH ROAD
LI08
ANNUELLO-WEMEN ROAD
WEMEN
LI06
LIPAROO
HILL ROAD
RYAN ROAD LIPAROO
LI05
WEST BOUNDARY ROAD
FINLAYSON ROAD
AN07
KELLY ROAD WEMEN
MCLEAN ROAD
ANNUELLO
BOOTHEY ROAD
EDELSTEN ROAD
WINNAMBOOL ROAD
MONATVILLE ROAD
WI11
BOX LAGOON ROAD
WINNAMBOOL
DAWES ROAD
0
2
4
6
8
10
12
14
16
18
20 km

MAP 2

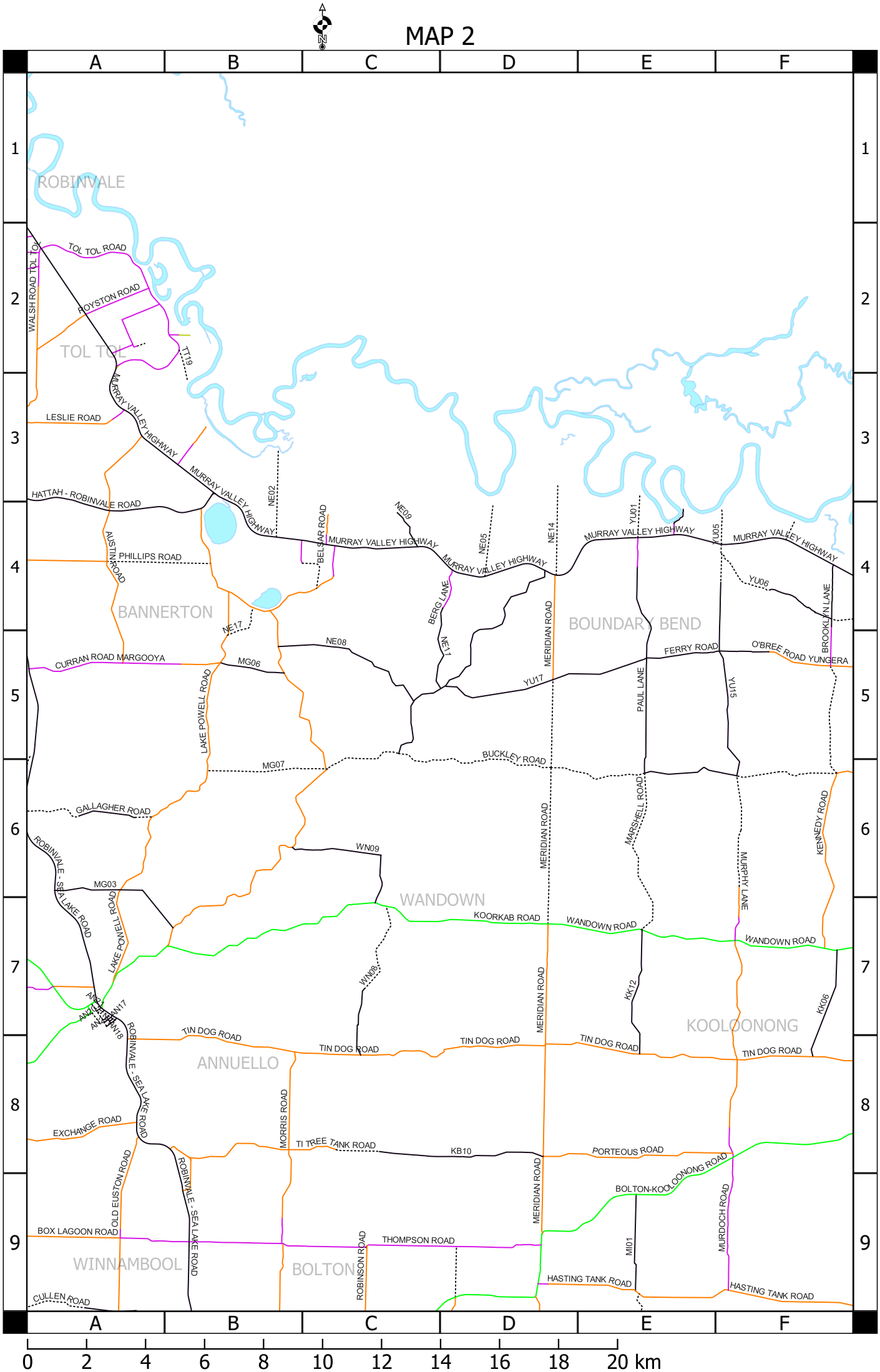
A
B
C
D
E
F
1
2
3
4
5
6
7
8
9
ROBINVALE
TOL TOL
BANNERTON
BOUNDARY BEND
WANDOWN
KOOLOONONG
ANNUELLO
WINNAMBOOL
BOLTON
TOL TOL ROAD
ROYSTON ROAD
WALSH ROAD TOL TOL
TT19
LESLIE ROAD
MURRAY VALLEY HIGHWAY
HATTAH - ROBINVALE ROAD
NE02
BELSAR ROAD
NE09
NE05
NE14
YU01
YU05
YU06
PHILLIPS ROAD
AUSTIN ROAD
BERG LANE
NE17
NE08
NE11
MERIDIAN ROAD
FERRY ROAD
O'BREE ROAD YUNGERA
BROOKLYN LANE
CURRAN ROAD MARGOOYA
MG06
YU17
PAUL LANE
YU15
LAKE POWELL ROAD
MG07
BUCKLEY ROAD
GALLAGHER ROAD
MARSHELL ROAD
KENNEDY ROAD
ROBINVALE - SEA LAKE ROAD
WN09
MG03
MURPHY LANE
KOORKAB ROAD
WANDOWN ROAD
WN08
KK12
KK06
AN21
AN17
AN18
TIN DOG ROAD
EXCHANGE ROAD
MORRIS ROAD
TI TREE TANK ROAD
KB10
PORTEOUS ROAD
OLD EUSTON ROAD
BOLTON-KOOLOONONG ROAD
BOX LAGOON ROAD
THOMPSON ROAD
MI01
MURDOCH ROAD
HASTING TANK ROAD
CULLEN ROAD
0
2
4
6
8
10
12
14
16
18
20 km

MAP 3

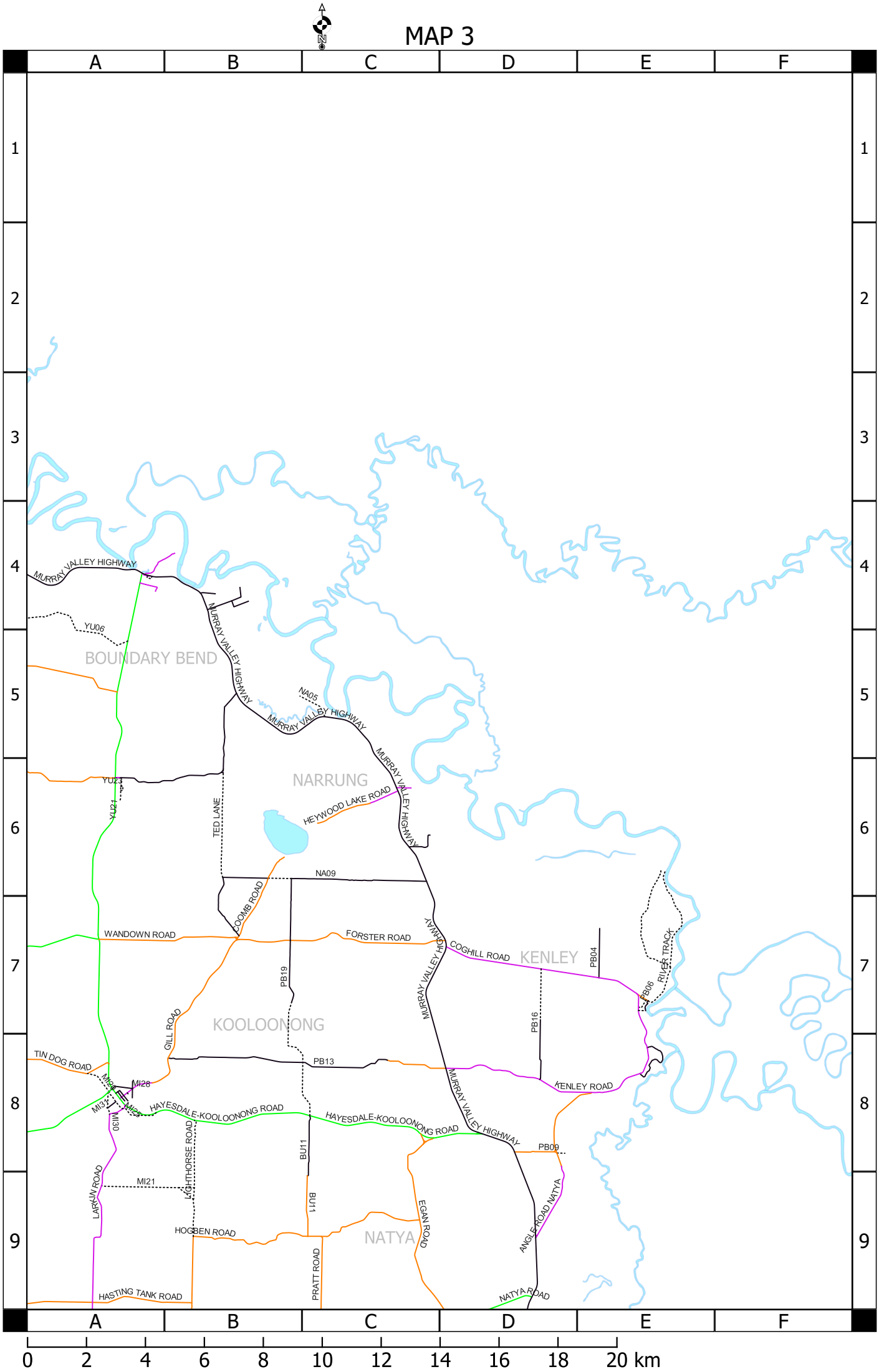
A
B
C
D
E
F
1
2
3
4
5
6
7
8
9
MURRAY VALLEY HIGHWAY
YU06
BOUNDARY BEND
NA05
NARRUNG
HEYWOOD LAKE ROAD
YU23
YU21
TED LANE
NA09
COOMB ROAD
WANDOWN ROAD
FORSTER ROAD
COGHILL ROAD
KENLEY
PB04
RIVER TRACK
PB06
PB19
PB16
GILL ROAD
KOOLOONONG
TIN DOG ROAD
PB13
MI28
MI31
MI30
HAYESDALE-KOOLOONONG ROAD
KENLEY ROAD
PB09
LARKIN ROAD
MI21
LIGHTHORSE ROAD
BU11
EGAN ROAD
ANGLE ROAD
NATYA
HOGBEN ROAD
PRATT ROAD
HASTING TANK ROAD
NATYA ROAD
0
2
4
6
8
10
12
14
16
18
20 km

MAP 4

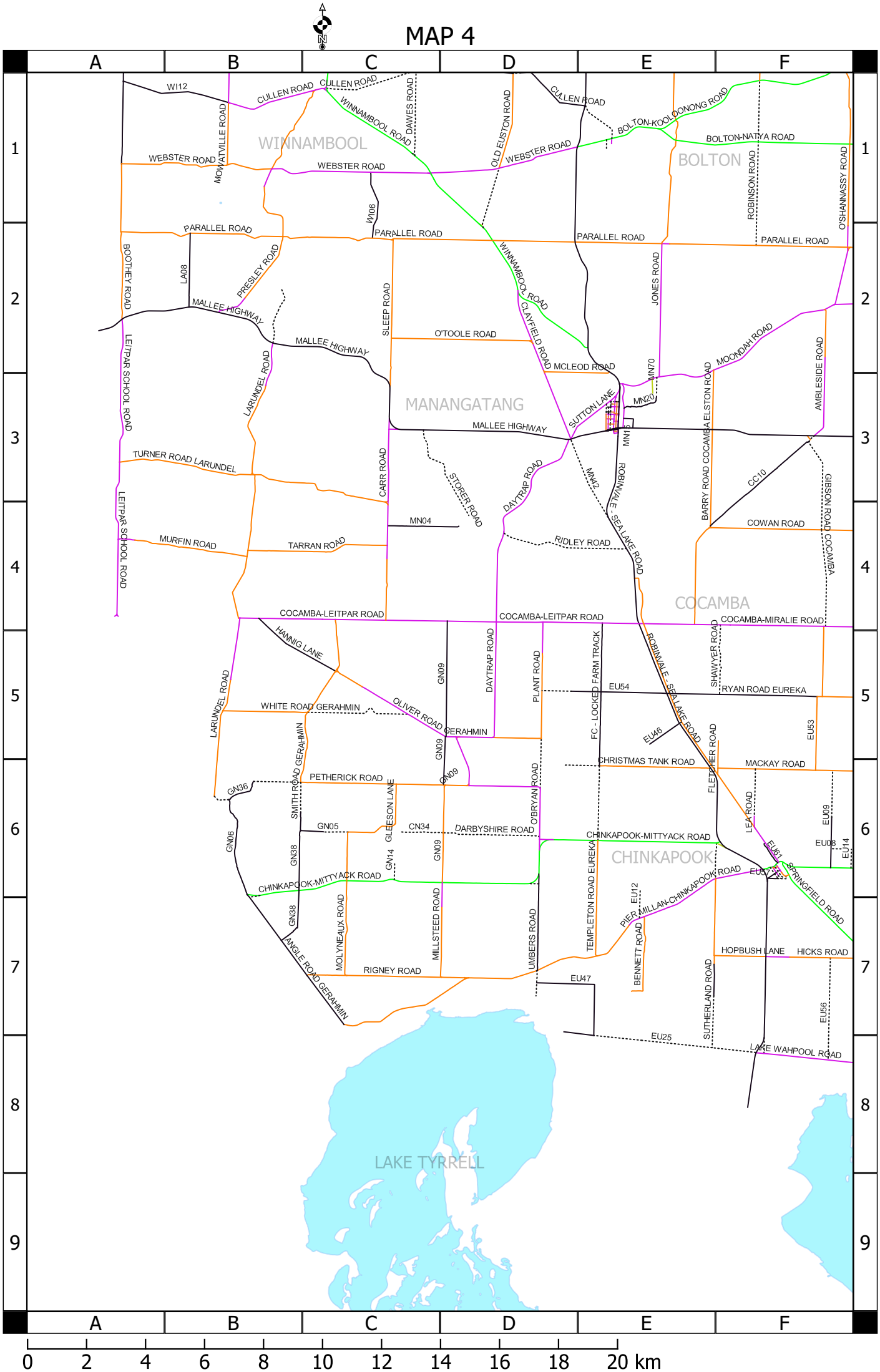
N
A
B
C
D
E
F
1
2
3
4
5
6
7
8
9
WINNAMBOOL
BOLTON
MANANGATANG
COCAMBA
CHINKAPOOK
LAKE TYRRELL
WI12
CULLEN ROAD
WINNAMBOOL ROAD
DAWES ROAD
OLD EUSTON ROAD
BOLTON-KOOLOONONG ROAD
BOLTON-NATYA ROAD
WEBSTER ROAD
MOWATVILLE ROAD
ROBINSON ROAD
O'SHANNASSY ROAD
WI06
PARALLEL ROAD
BOOTHEY ROAD
LA08
PRESLEY ROAD
MALLEE HIGHWAY
SLEEP ROAD
O'TOOLE ROAD
CLAYFIELD ROAD
MCLEOD ROAD
JONES ROAD
MN70
MOONDAH ROAD
AMBLESIDE ROAD
LEITPAR SCHOOL ROAD
LARUNDEL ROAD
SUTTON LANE
MN20
MN15
BARRY ROAD COCAMBA
ELSTON ROAD
TURNER ROAD LARUNDEL
CARR ROAD
STOPER ROAD
DAYTRAP ROAD
MN42
ROBINVALE - SEA LAKE ROAD
CC10
GIBSON ROAD COCAMBA
MN04
COWAN ROAD
MURFIN ROAD
TARRAN ROAD
RIDLEY ROAD
COCAMBA-LEITPAR ROAD
COCAMBA-MIRALIE ROAD
HANNIG LANE
GN09
PLANT ROAD
FC - LOCKED FARM TRACK
SHAWYER ROAD
EU54
RYAN ROAD EUREKA
WHITE ROAD GERAHMIN
OLIVER ROAD
GERAHMIN
EU46
EU53
CHRISTMAS TANK ROAD
MACKAY ROAD
FLETCHER ROAD
SMITH ROAD GERAHMIN
PETHERICK ROAD
GN36
GLEESON LANE
O'BRYAN ROAD
LEA ROAD
EU09
GN05
CN34
DARBYSHIRE ROAD
CHINKAPOOK-MITTYACK ROAD
EU08
EU14
GN06
GN38
GN14
EU61
SPRINGFIELD ROAD
EU57
PIER MILLAN-CHINKAPOOK ROAD
EU12
MOLYNEAUX ROAD
MILLSTEED ROAD
UMBERS ROAD
TEMPLETON ROAD EUREKA
BENNETT ROAD
HOPBUSH LANE
HICKS ROAD
ANGLE ROAD GERAHMIN
RIGNEY ROAD
EU47
SUTHERLAND ROAD
EU56
EU25
LAKE WAHPOOL ROAD
0
2
4
6
8
10
12
14
16
18
20 km

MAP 5

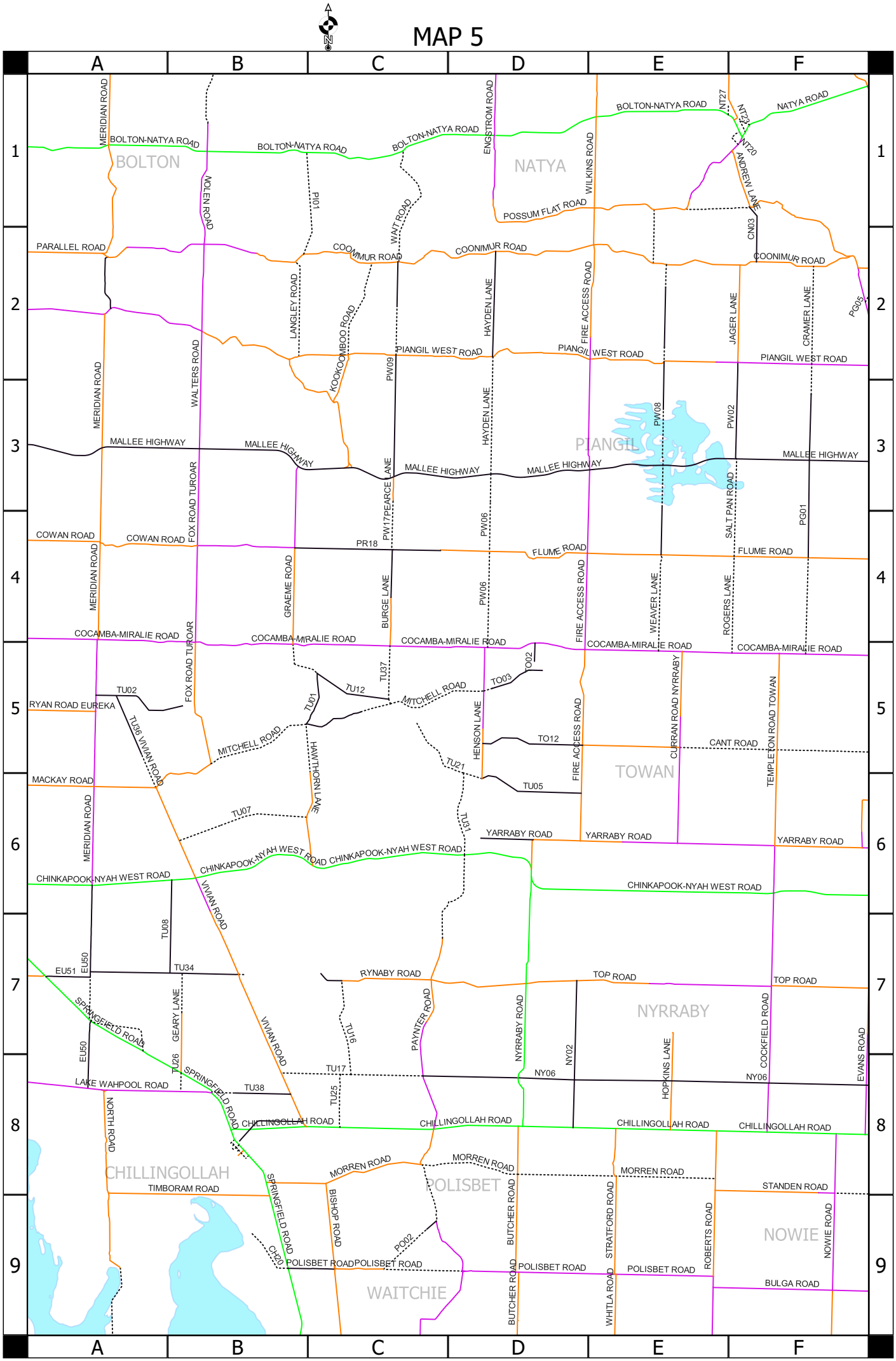

0 2 4 6 8 10 12 14 16 18 20 km

MAP 6

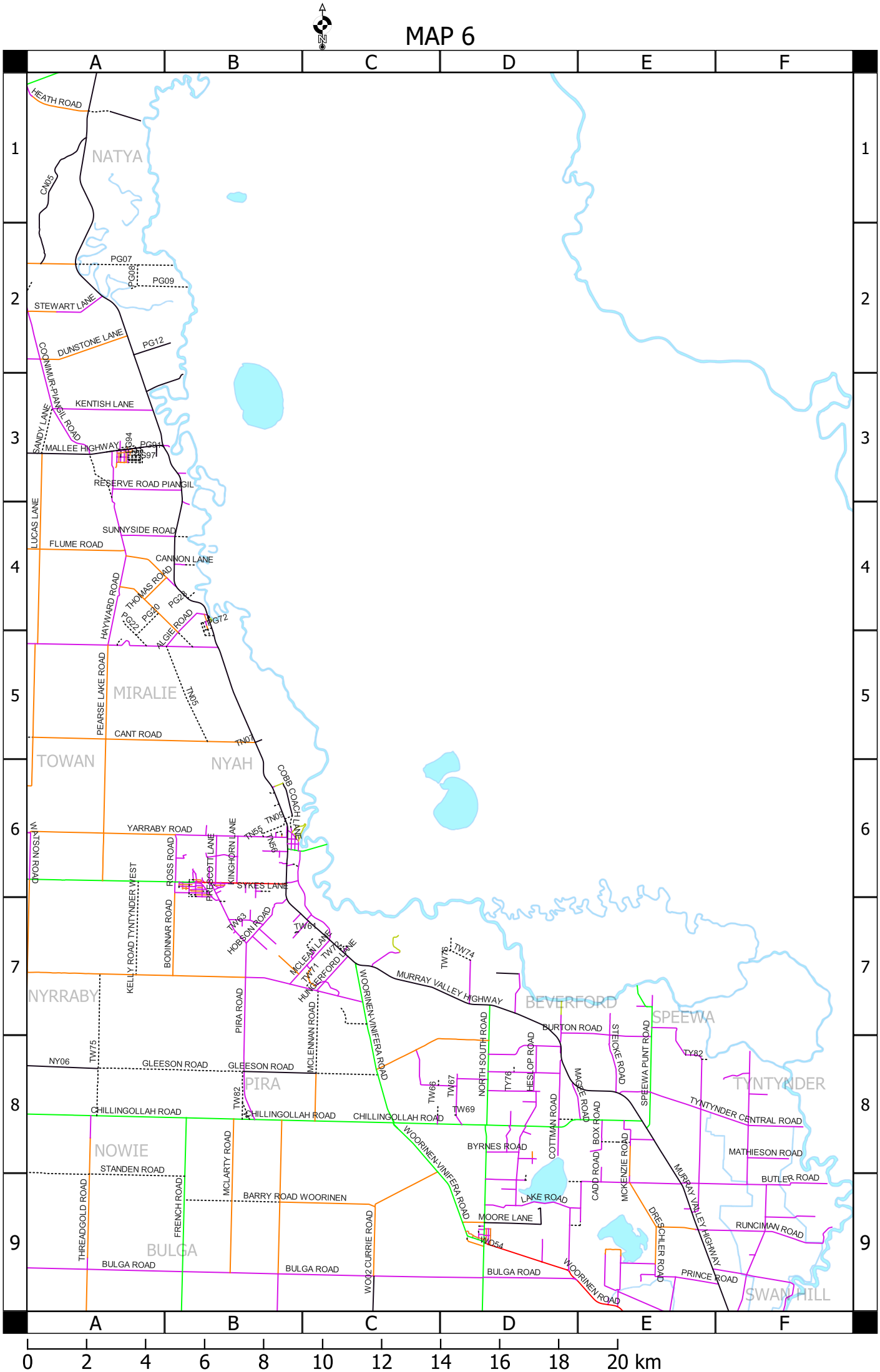
A
B
C
D
E
F
1
2
3
4
5
6
7
8
9
NATYA
MIRALIE
TOWAN
NYAH
NYRRABY
PIRA
NOWIE
BULGA
BEVERFORD
SPEEWA
TYNTYNDER
SWAN HILL
HEATH ROAD
CM05
PG07
PG08
PG09
STEWART LANE
DUNSTONE LANE
PG12
COONIMUR-PIANGIL ROAD
KENTISH LANE
SANDY LANE
MALLEE HIGHWAY
PG94
PG91
PG97
RESERVE ROAD PIANGIL
LUCAS LANE
SUNNYSIDE ROAD
FLUME ROAD
CANNON LANE
HAYWARD ROAD
THOMAS ROAD
PG23
PG30
PG28
ALGIE ROAD
PG72
PEARSE LAKE ROAD
TN05
CANT ROAD
TN01
COBB COACH LANE
TN09
TN55
TN56
YARRABY ROAD
WATSON ROAD
ROSS ROAD
KINGHORN LANE
SYKES LANE
KELLY ROAD TYNTYNDER WEST
BODINNAR ROAD
TW63
HOBSON ROAD
TW64
MCLEAN LANE
TW71
TW72
HUNGERFORD LANE
TW76
TW74
MURRAY VALLEY HIGHWAY
WOORINEN-VINIFERA ROAD
PIRA ROAD
MCLENNAN ROAD
NY06
TW75
GLEESON ROAD
TW82
CHILLINGOLLAH ROAD
NORTH SOUTH ROAD
TW66
TW67
TW69
TY76
HESLOP ROAD
BURTON ROAD
STEICKE ROAD
SPEEWA PUNT ROAD
TY82
MAGEE ROAD
COTTMAN ROAD
BOX ROAD
TYNTYNDER CENTRAL ROAD
BYRNES ROAD
CADD ROAD
MCKENZIE ROAD
MATHIESON ROAD
BUTLER ROAD
LAKE ROAD
MOORE LANE
DRESCHER ROAD
RUNCIMAN ROAD
PRINCE ROAD
WO54
WOORINEN ROAD
STANDEN ROAD
MCLARTY ROAD
BARRY ROAD WOORINEN
THREADGOLD ROAD
FRENCH ROAD
WO02 CURRIE ROAD
BULGA ROAD
0
2
4
6
8
10
12
14
16
18
20 km

MAP 7

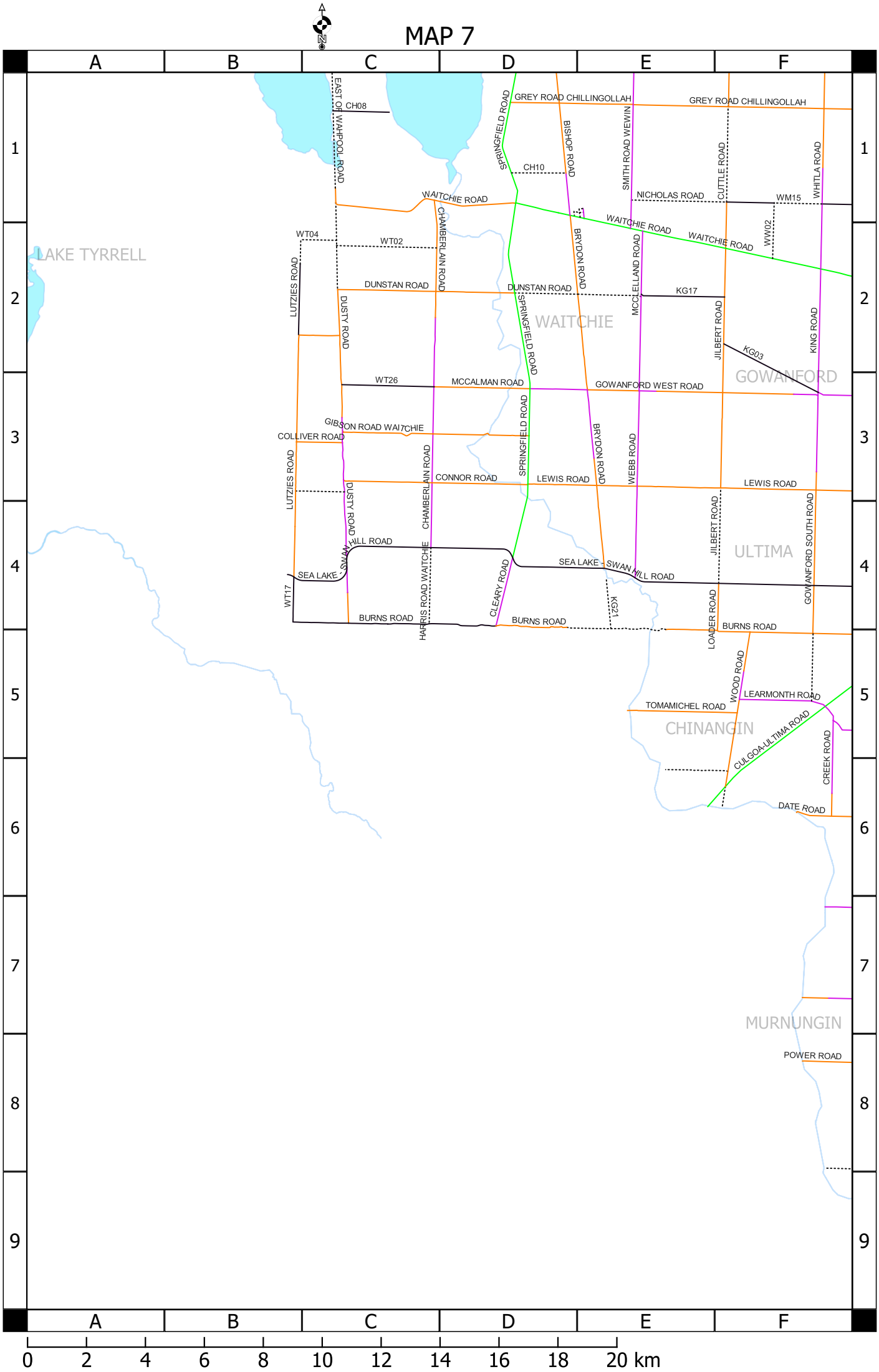
A
B
C
D
E
F
1
2
3
4
5
6
7
8
9
LAKE TYRRELL
WAITCHIE
GOWANFORD
ULTIMA
CHINANGIN
MURNUNGIN
EAST OF WAHPOOL ROAD
CH08
SPRINGFIELD ROAD
GREY ROAD CHILLINGOLLAH
BISHOP ROAD
SMITH ROAD WEWIN
CUTTLE ROAD
WHITLA ROAD
CH10
NICHOLAS ROAD
WM15
WAITCHIE ROAD
WW02
WT04
WT02
CHAMBERLAIN ROAD
BRYDON ROAD
MCCLELLAND ROAD
LUTZIES ROAD
DUNSTAN ROAD
KG17
DUSTY ROAD
JILBERT ROAD
KING ROAD
KG03
WT26
MCCALMAN ROAD
GOWANFORD WEST ROAD
GIBSON ROAD WAITCHIE
COLLIVER ROAD
WEBB ROAD
CONNOR ROAD
LEWIS ROAD
SWAN HILL ROAD
SEA LAKE
WT17
HARRIS ROAD WAITCHIE
CLEARY ROAD
KG21
BURNS ROAD
LOADER ROAD
GOWANFORD SOUTH ROAD
WOOD ROAD
LEARMONTH ROAD
TOMAMICHEL ROAD
CULGOA-ULTIMA ROAD
CREEK ROAD
DATE ROAD
POWER ROAD
0
2
4
6
8
10
12
14
16
18
20 km

MAP 8

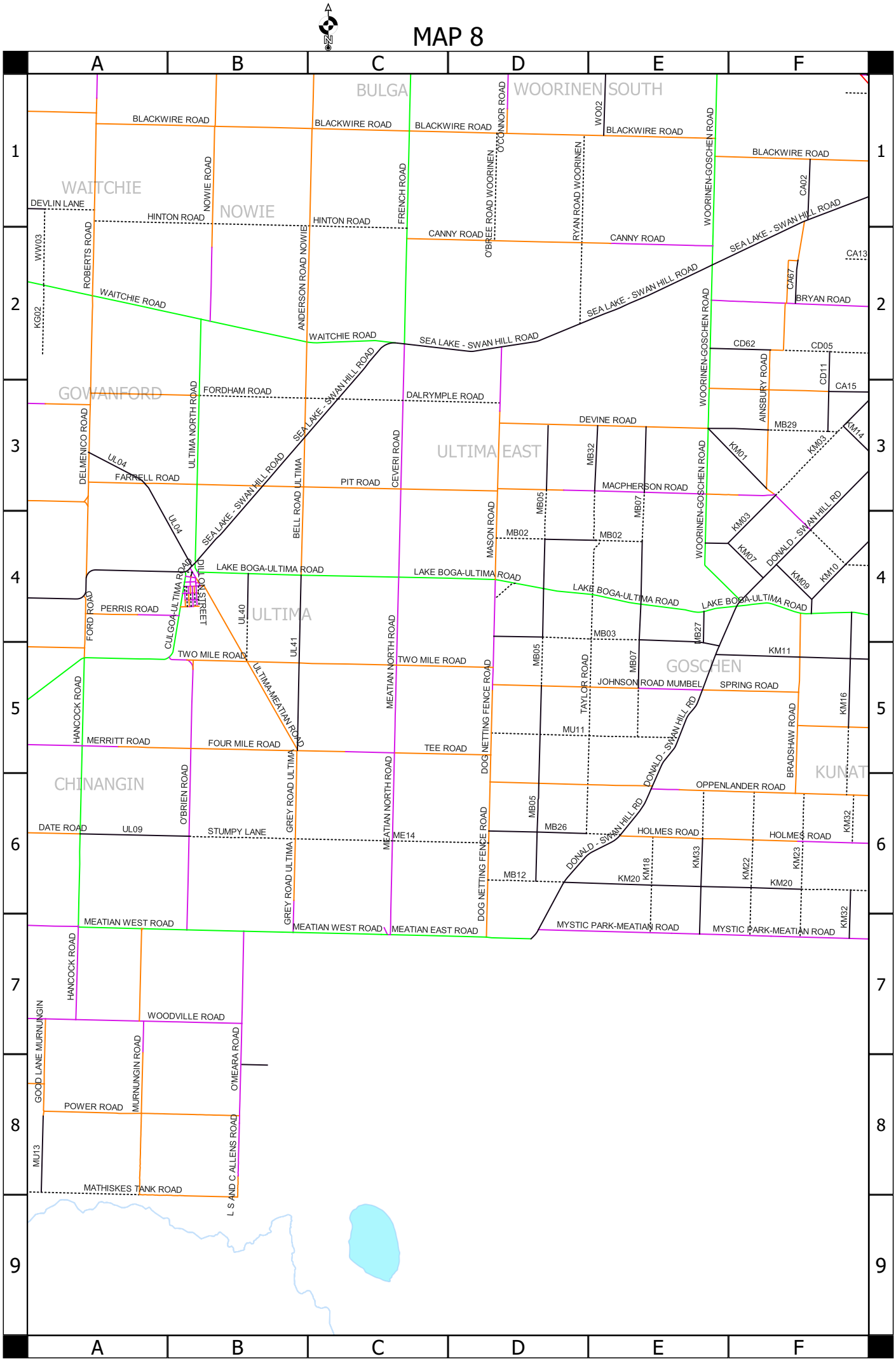

A
B
C
D
E
F
1
2
3
4
5
6
7
8
9
BULGA
WOORINEN SOUTH
WAITCHIE
NOWIE
GOWANFORD
ULTIMA EAST
ULTIMA
GOSCHEN
CHINANGIN
KUNAT
BLACKWIRE ROAD
DEVLIN LANE
HINTON ROAD
CANNY ROAD
WAITCHIE ROAD
SEA LAKE - SWAN HILL ROAD
BRYAN ROAD
FORDHAM ROAD
DALRYMPLE ROAD
DEVINE ROAD
FARRELL ROAD
PIT ROAD
MACPHERSON ROAD
LAKE BOGA-ULTIMA ROAD
PERRIS ROAD
TWO MILE ROAD
JOHNSON ROAD MUMBEL
SPRING ROAD
MERRITT ROAD
FOUR MILE ROAD
TEE ROAD
OPPENLANDER ROAD
DATE ROAD
STUMPY LANE
HOLMES ROAD
MEATIAN WEST ROAD
MEATIAN EAST ROAD
MYSTIC PARK-MEATIAN ROAD
WOODVILLE ROAD
POWER ROAD
MATHISKES TANK ROAD
WW03
KG02
UL04
UL40
UL41
UL09
ME14
MB02
MB03
MB05
MB07
MB12
MB26
MB27
MB29
MB32
MU11
MU13
KM01
KM03
KM07
KM09
KM10
KM11
KM14
KM16
KM18
KM20
KM22
KM23
KM32
KM33
CA02
CA13
CA67
CD05
CD11
CD62
CA15
WO02
ROBERTS ROAD
NOWIE ROAD
ANDERSON ROAD NOWIE
FRENCH ROAD
O'BREE ROAD WOORINEN
O'CONNOR ROAD
RYAN ROAD WOORINEN
WOORINEN-GOSCHEN ROAD
AINSBURY ROAD
DELMENICO ROAD
ULTIMA NORTH ROAD
BELL ROAD ULTIMA
CEVERI ROAD
MASON ROAD
DONALD - SWAN HILL RD
DILLON STREET
CULGOA-ULTIMA ROAD
FORD ROAD
ULTIMA-MEATIAN ROAD
MEATIAN NORTH ROAD
DOG NETTING FENCE ROAD
TAYLOR ROAD
BRADSHAW ROAD
HANCOCK ROAD
O'BRIEN ROAD
GREY ROAD ULTIMA
GOOD LANE MURNUNGIN
MURNUNGIN ROAD
O'MEARA ROAD
L S AND C ALLENS ROAD
0
2
4
6
8
10
12
14
16
18
20 km

MAP 9

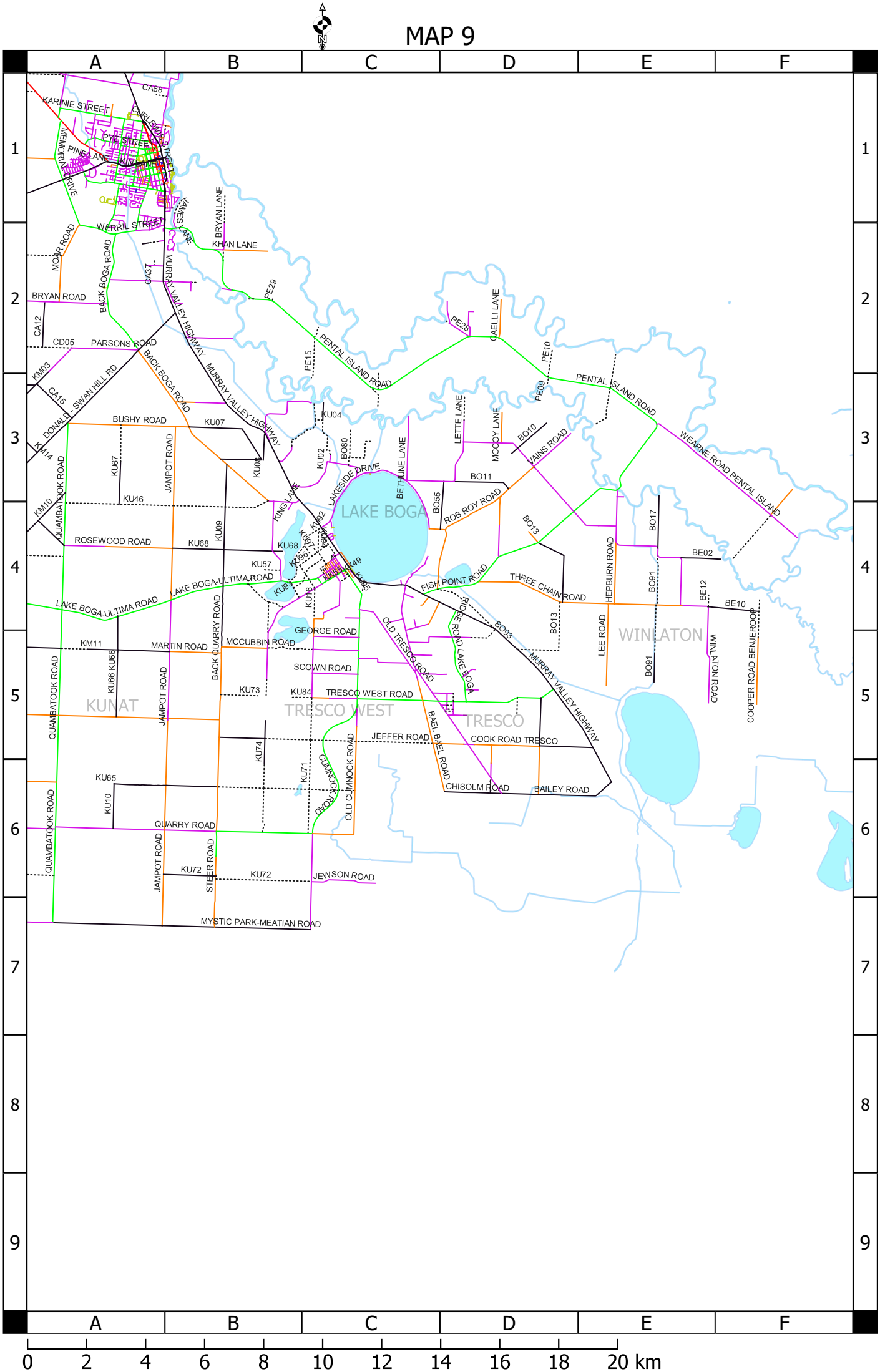

0 2 4 6 8 10 12 14 16 18 20 km

MAP 10

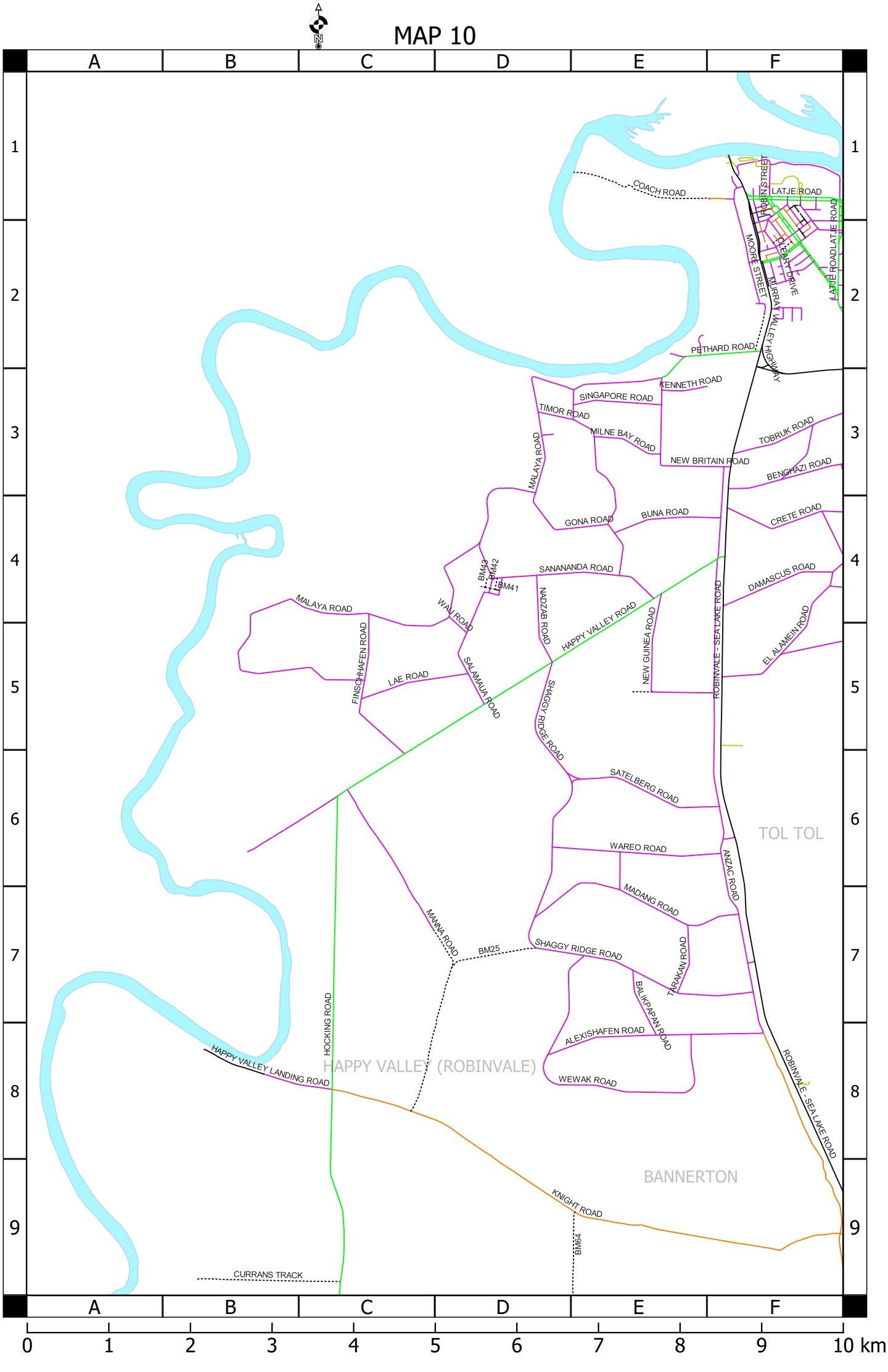
A
B
C
D
E
F
1
2
3
4
5
6
7
8
9
COACH ROAD
ROBIN STREET
LATJE ROAD
MOORE STREET
CLARY DRIVE
MURRAY VALLEY HIGHWAY
LATJE ROAD
PETHARD ROAD
KENNETH ROAD
SINGAPORE ROAD
TIMOR ROAD
MILNE BAY ROAD
TOBRUK ROAD
NEW BRITAIN ROAD
BENGHAZI ROAD
MALAYA ROAD
GONA ROAD
BUNA ROAD
CRETE ROAD
SANANANDA ROAD
DAMASCUS ROAD
BM43
BM42
BM41
MALAYA ROAD
WAU ROAD
NADZAB ROAD
HAPPY VALLEY ROAD
NEW GUINEA ROAD
ROBINVALE - SEA LAKE ROAD
EL ALAMEIN ROAD
FINSCHHAFEN ROAD
LAE ROAD
SALAMAUA ROAD
SHAGGY RIDGE ROAD
SATELBERG ROAD
TOL TOL
WAREO ROAD
ANZAC ROAD
MADANG ROAD
MANNA ROAD
BM25
SHAGGY RIDGE ROAD
TARAKAN ROAD
BALIKPAPAN ROAD
HOCKING ROAD
ALEXISHAFEN ROAD
HAPPY VALLEY LANDING ROAD
HAPPY VALLEY (ROBINVALE)
WEWAK ROAD
ROBINVALE - SEA LAKE ROAD
BANNERTON
KNIGHT ROAD
BM64
CURRANS TRACK
0
1
2
3
4
5
6
7
8
9
10 km

MAP 11

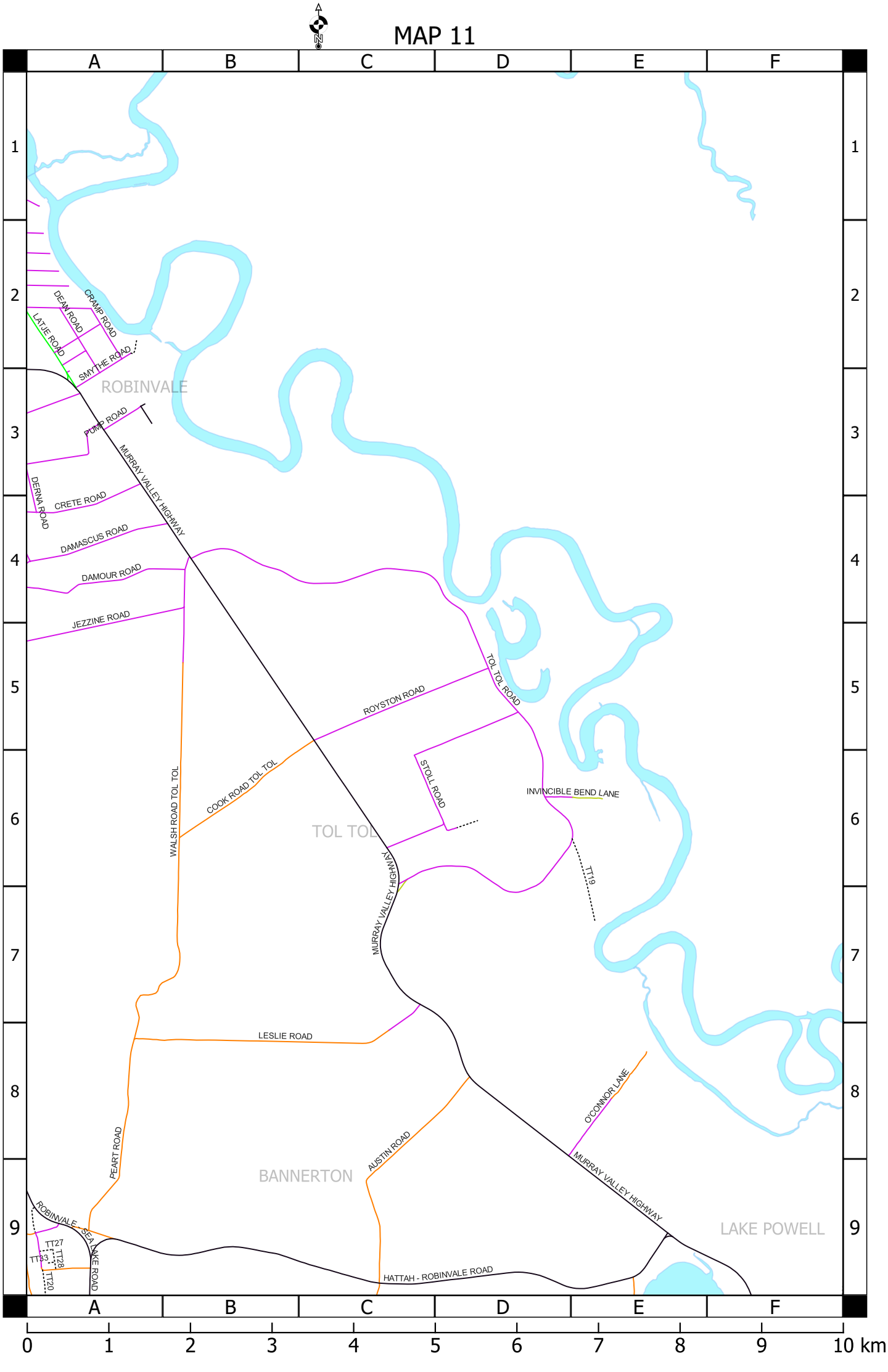
A
B
C
D
E
F
1
2
3
4
5
6
7
8
9
N
ROBINVALE
DEAN ROAD
CRAMP ROAD
LATJIE ROAD
SMYTHE ROAD
PUMP ROAD
MURRAY VALLEY HIGHWAY
DERNA ROAD
CRETE ROAD
DAMASCUS ROAD
DAMOUR ROAD
JEZZINE ROAD
ROYSTON ROAD
TOL TOL ROAD
STOLL ROAD
INVINCIBLE BEND LANE
COOK ROAD TOL TOL
WALSH ROAD TOL TOL
TOL TOL
TT19
LESLIE ROAD
O'CONNOR LANE
AUSTIN ROAD
PEART ROAD
BANNERTON
ROBINVALE - SEA LAKE ROAD
TT27
TT28
TT23
TT20
HATTAH - ROBINVALE ROAD
LAKE POWELL
0
1
2
3
4
5
6
7
8
9
10 km

MAP 12

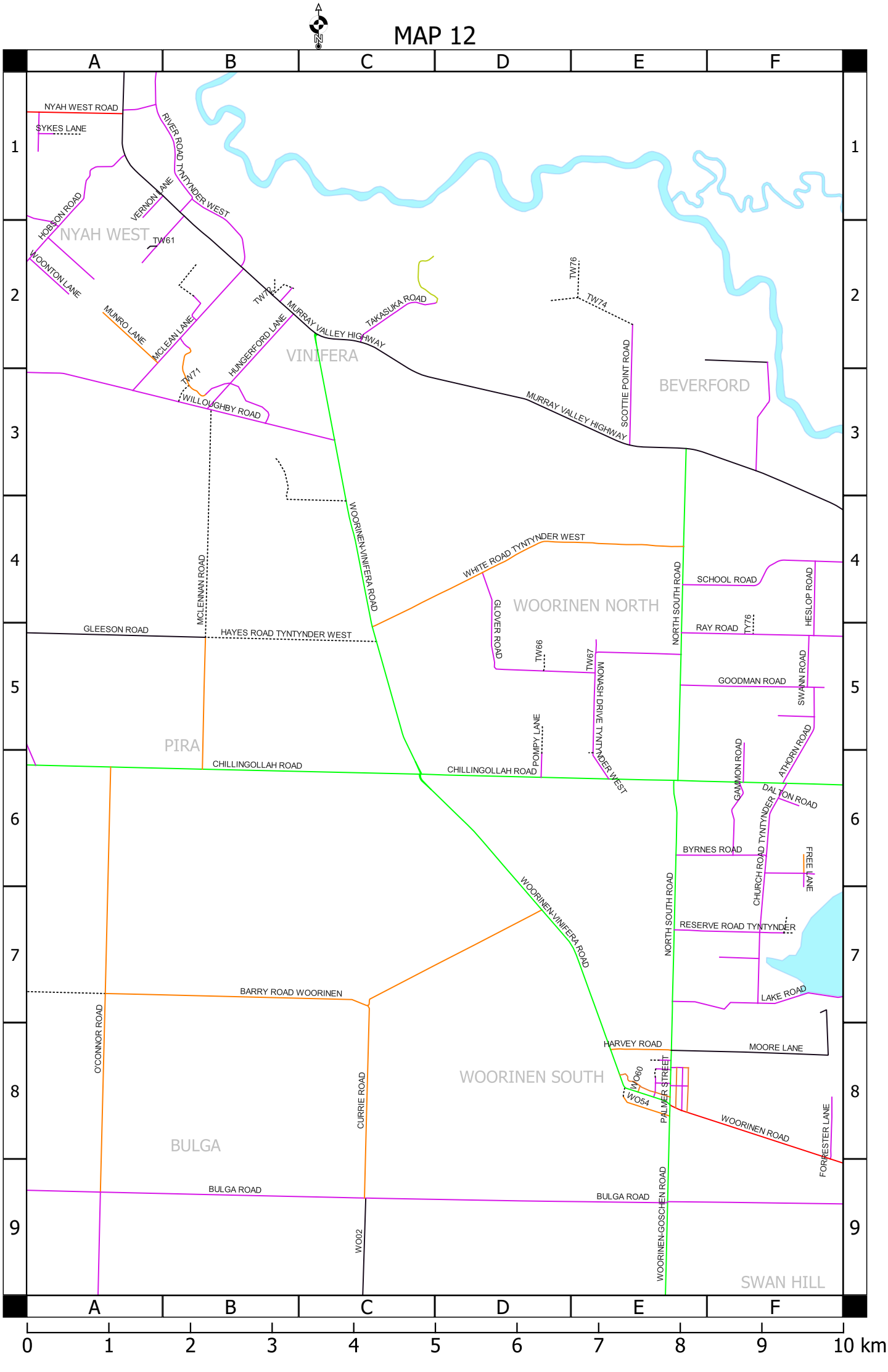
A
B
C
D
E
F
1
2
3
4
5
6
7
8
9
NYAH WEST ROAD
SYKES LANE
RIVER ROAD TYNTYNDER WEST
VERNON LANE
HOBSON ROAD
NYAH WEST
TW61
WOONTON LANE
MUNRO LANE
MCLEAN LANE
TW70
HUNGERFORD LANE
MURRAY VALLEY HIGHWAY
TAKASUKA ROAD
VINIFERA
TW71
WILLOUGHBY ROAD
TW76
TW74
SCOTTIE POINT ROAD
BEVERFORD
MURRAY VALLEY HIGHWAY
WOORINEN-VINIFERA ROAD
WHITE ROAD TYNTYNDER WEST
MCLENNAN ROAD
GLEESON ROAD
HAYES ROAD TYNTYNDER WEST
GLOVER ROAD
WOORINEN NORTH
TW66
TW67
MONASH DRIVE TYNTYNDER WEST
NORTH SOUTH ROAD
SCHOOL ROAD
HESLOP ROAD
RAY ROAD
TY76
GOODMAN ROAD
SWANN ROAD
POMPY LANE
PIRA
CHILLINGOLLAH ROAD
CHILLINGOLLAH ROAD
GAMMON ROAD
ATHORN ROAD
DALTON ROAD
CHURCH ROAD TYNTYNDER
BYRNES ROAD
FREE LANE
WOORINEN-VINIFERA ROAD
NORTH SOUTH ROAD
RESERVE ROAD TYNTYNDER
BARRY ROAD WOORINEN
LAKE ROAD
O'CONNOR ROAD
HARVEY ROAD
MOORE LANE
WOORINEN SOUTH
WO60
WO54
PALMER STREET
CURRIE ROAD
WOORINEN ROAD
FORRESTER LANE
BULGA
BULGA ROAD
BULGA ROAD
WO02
WOORINEN-GOSCHEN ROAD
SWAN HILL
0
1
2
3
4
5
6
7
8
9
10 km

MAP 13

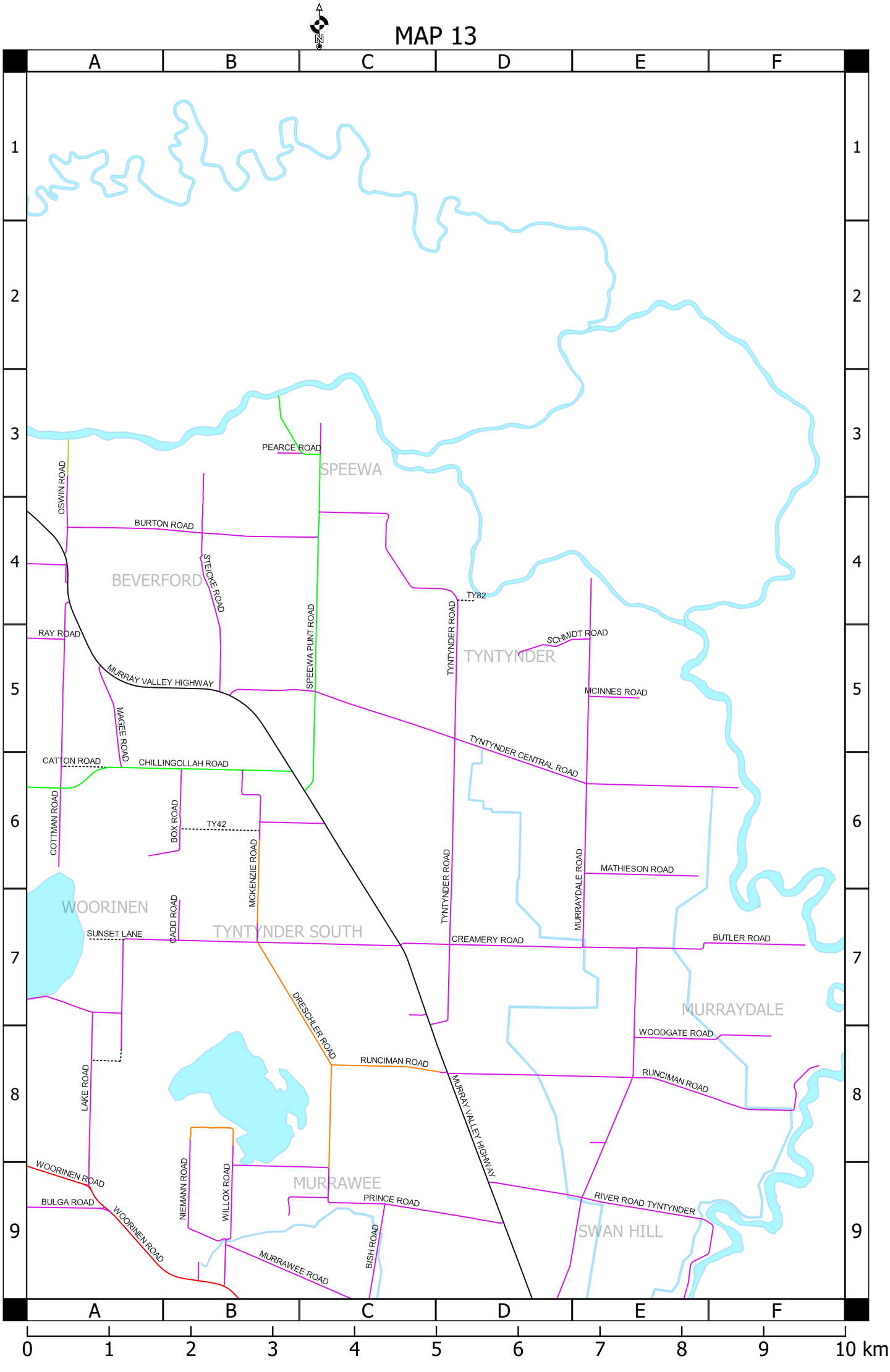
A
B
C
D
E
F
1
2
3
4
5
6
7
8
9
PEARCE ROAD
SPEEWA
OSWIN ROAD
BURTON ROAD
BEVERFORD
STEICKE ROAD
SPEEWA PUNT ROAD
TYNTYNDER ROAD
TY82
SCHMIDT ROAD
TYNTYNDER
RAY ROAD
MURRAY VALLEY HIGHWAY
MCINNES ROAD
MAGEE ROAD
TYNTYNDER CENTRAL ROAD
CATTON ROAD
CHILLINGOLLAH ROAD
COTTMAN ROAD
BOX ROAD
TY42
MCKENZIE ROAD
TYNTYNDER ROAD
MURRAYDALE ROAD
MATHIESON ROAD
WOORINEN
CADD ROAD
SUNSET LANE
TYNTYNDER SOUTH
CREAMERY ROAD
BUTLER ROAD
DRESCHLER ROAD
MURRAYDALE
WOODGATE ROAD
RUNCIMAN ROAD
RUNCIMAN ROAD
LAKE ROAD
MURRAY VALLEY HIGHWAY
WOORINEN ROAD
NIEMANN ROAD
WILLOX ROAD
MURRAWEE
BULGA ROAD
PRINCE ROAD
RIVER ROAD TYNTYNDER
WOORINEN ROAD
SWAN HILL
BISH ROAD
MURRAWEE ROAD
0
1
2
3
4
5
6
7
8
9
10 km

MAP 14

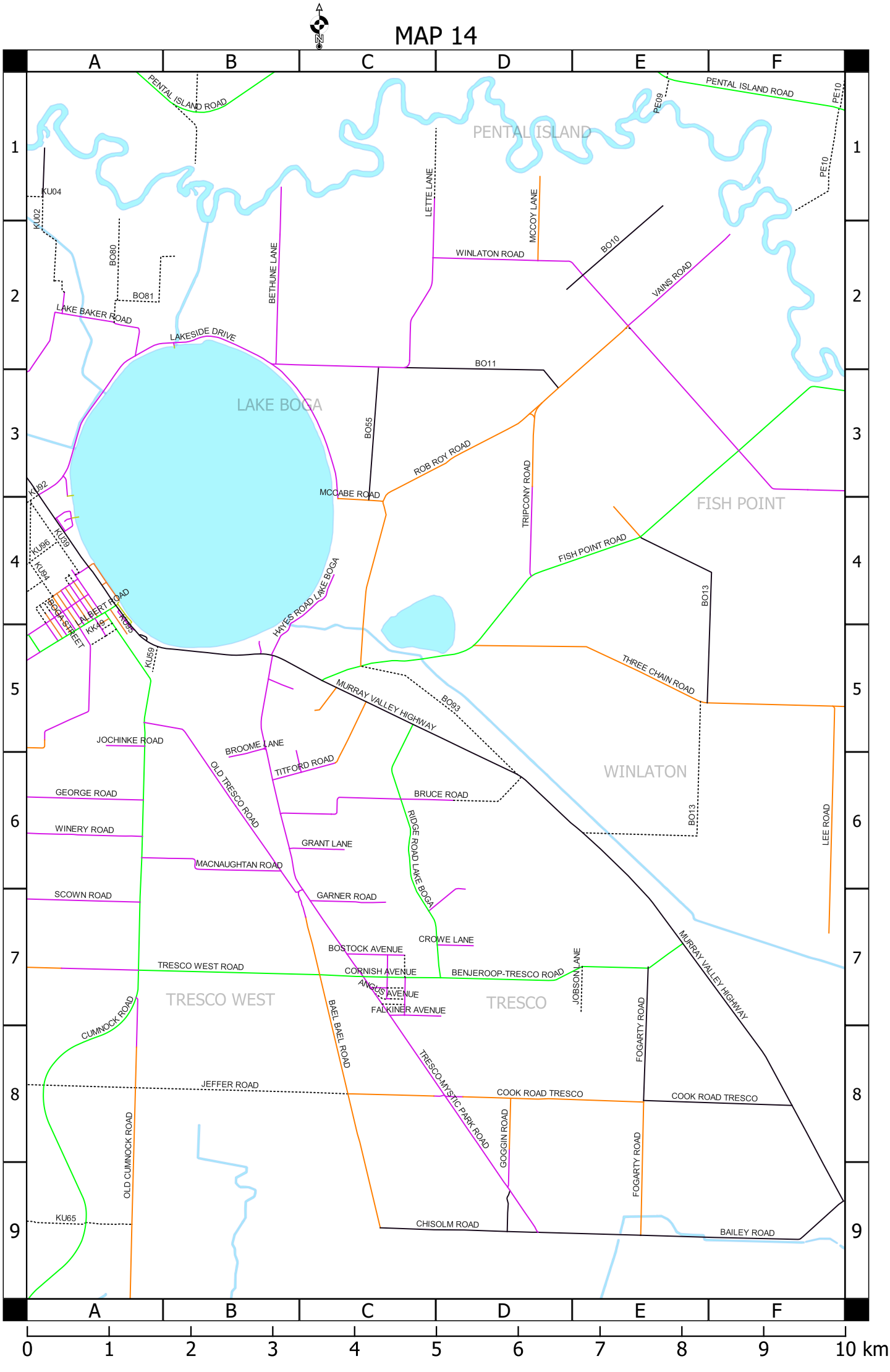
A
B
C
D
E
F
1
2
3
4
5
6
7
8
9
PENTAL ISLAND ROAD
PENTAL ISLAND
PE09
PE10
KU04
KU02
BO80
BO81
LAKE BAKER ROAD
LAKESIDE DRIVE
BETHUNE LANE
LETTE LANE
MCCOY LANE
WINLATON ROAD
BO10
VAINS ROAD
BO11
LAKE BOGA
BO55
ROB ROY ROAD
MCCABE ROAD
TRIPCONY ROAD
FISH POINT
KU92
KU99
KU96
KU94
BOGA STREET
ALBERT ROAD
KK49
KU59
HAYES ROAD LAKE BOGA
FISH POINT ROAD
BO13
THREE CHAIN ROAD
MURRAY VALLEY HIGHWAY
BO93
JOCHINKE ROAD
BROOME LANE
TITFORD ROAD
OLD TRESCO ROAD
WINLATON
GEORGE ROAD
BRUCE ROAD
WINERY ROAD
GRANT LANE
RIDGE ROAD LAKE BOGA
MACNAUGHTAN ROAD
SCOWN ROAD
GARNER ROAD
LEE ROAD
CROWE LANE
BOSTOCK AVENUE
TRESCO WEST ROAD
CORNISH AVENUE
BENJEROOP-TRESCO ROAD
JOBSON LANE
ANGUS AVENUE
FALKINER AVENUE
TRESCO WEST
TRESCO
BAEL BAEL ROAD
CUMNOCK ROAD
TRESCO-MYSTIC PARK ROAD
FOGARTY ROAD
JEFFER ROAD
COOK ROAD TRESCO
GOGGIN ROAD
OLD CUMNOCK ROAD
KU65
CHISOLM ROAD
BAILEY ROAD
0
1
2
3
4
5
6
7
8
9
10 km

MAP 15

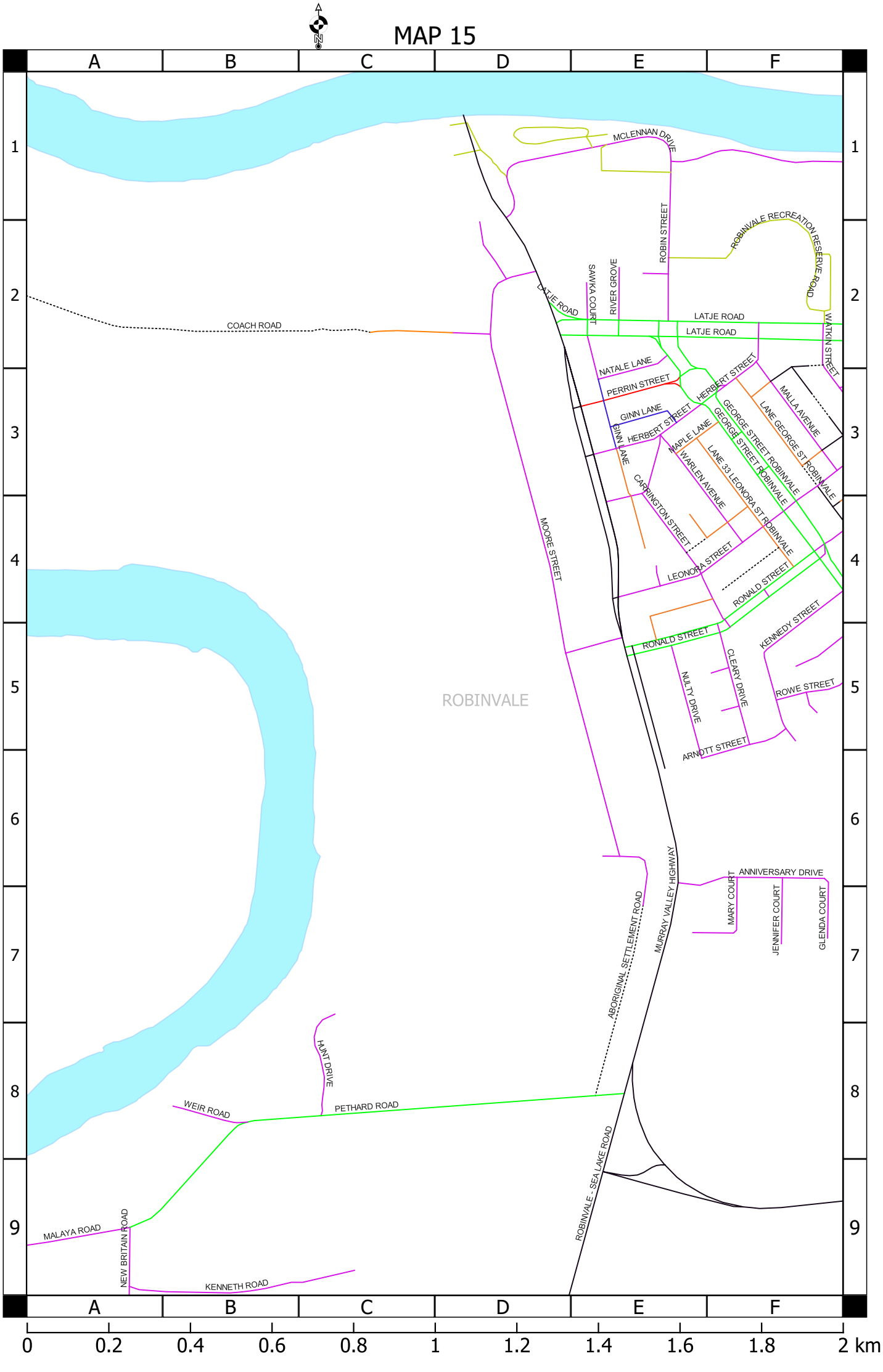
A
B
C
D
E
F
1
2
3
4
5
6
7
8
9
MCLENNAN DRIVE
ROBIN STREET
ROBINVALE RECREATION RESERVE ROAD
SAWKA COURT
RIVER GROVE
LATJE ROAD
COACH ROAD
LATJE ROAD
LATJE ROAD
WATKIN STREET
NATALE LANE
PERRIN STREET
HERBERT STREET
GINN LANE
GINN LANE
HERBERT STREET
MALLA AVENUE
LANE GEORGE ST ROBINVALE
GEORGE STREET ROBINVALE
GEORGE STREET ROBINVALE
MAPLE LANE
W.ARLEN AVENUE
LANE 33 LEONORA ST ROBINVALE
CARRINGTON STREET
MOORE STREET
LEONORA STREET
RONALD STREET
RONALD STREET
KENNEDY STREET
CLEARY DRIVE
NULTY DRIVE
ROWE STREET
ARNOTT STREET
ROBINVALE
ANNIVERSARY DRIVE
MARY COURT
JENNIFER COURT
GLENDA COURT
MURRAY VALLEY HIGHWAY
ABORIGINAL SETTLEMENT ROAD
HUNT DRIVE
WEIR ROAD
PETHARD ROAD
ROBINVALE - SEA LAKE ROAD
MALAYA ROAD
NEW BRITAIN ROAD
KENNETH ROAD
0
0.2
0.4
0.6
0.8
1
1.2
1.4
1.6
1.8
2 km

MAP 16

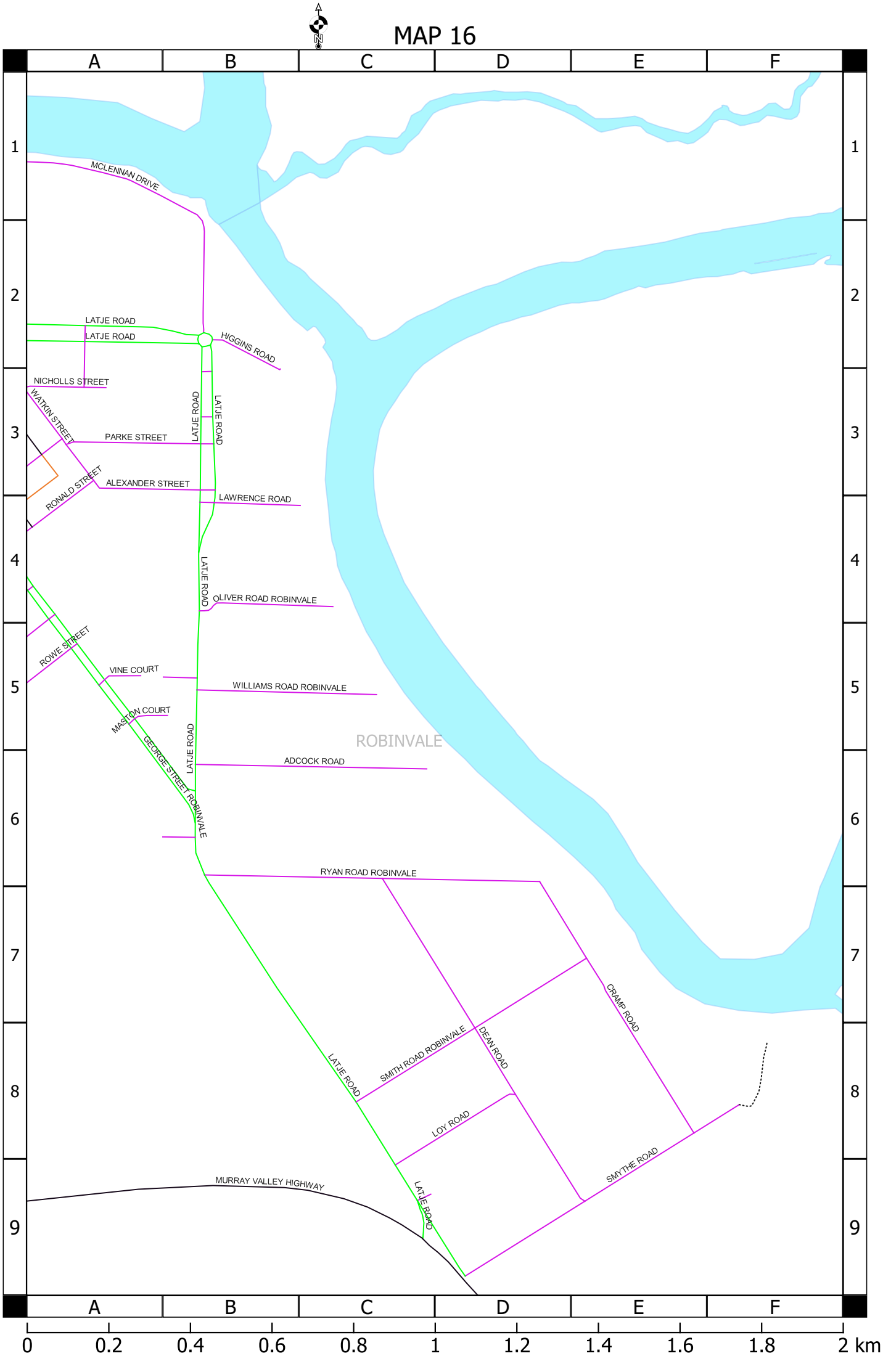
A
B
C
D
E
F
1
2
3
4
5
6
7
8
9
MCLENNAN DRIVE
LATJE ROAD
LATJE ROAD
HIGGINS ROAD
NICHOLLS STREET
WATKIN STREET
PARKE STREET
LATJE ROAD
LATJE ROAD
ALEXANDER STREET
RONALD STREET
LAWRENCE ROAD
LATJE ROAD
OLIVER ROAD ROBINVALE
ROWE STREET
VINE COURT
WILLIAMS ROAD ROBINVALE
MASTON COURT
GEORGE STREET
ROBINVALE
LATJE ROAD
ADCOCK ROAD
RYAN ROAD ROBINVALE
CRAMP ROAD
SMITH ROAD ROBINVALE
DEAN ROAD
LATJE ROAD
LOY ROAD
SMYTHE ROAD
MURRAY VALLEY HIGHWAY
LATJE ROAD
0
0.2
0.4
0.6
0.8
1
1.2
1.4
1.6
1.8
2 km

MAP 17

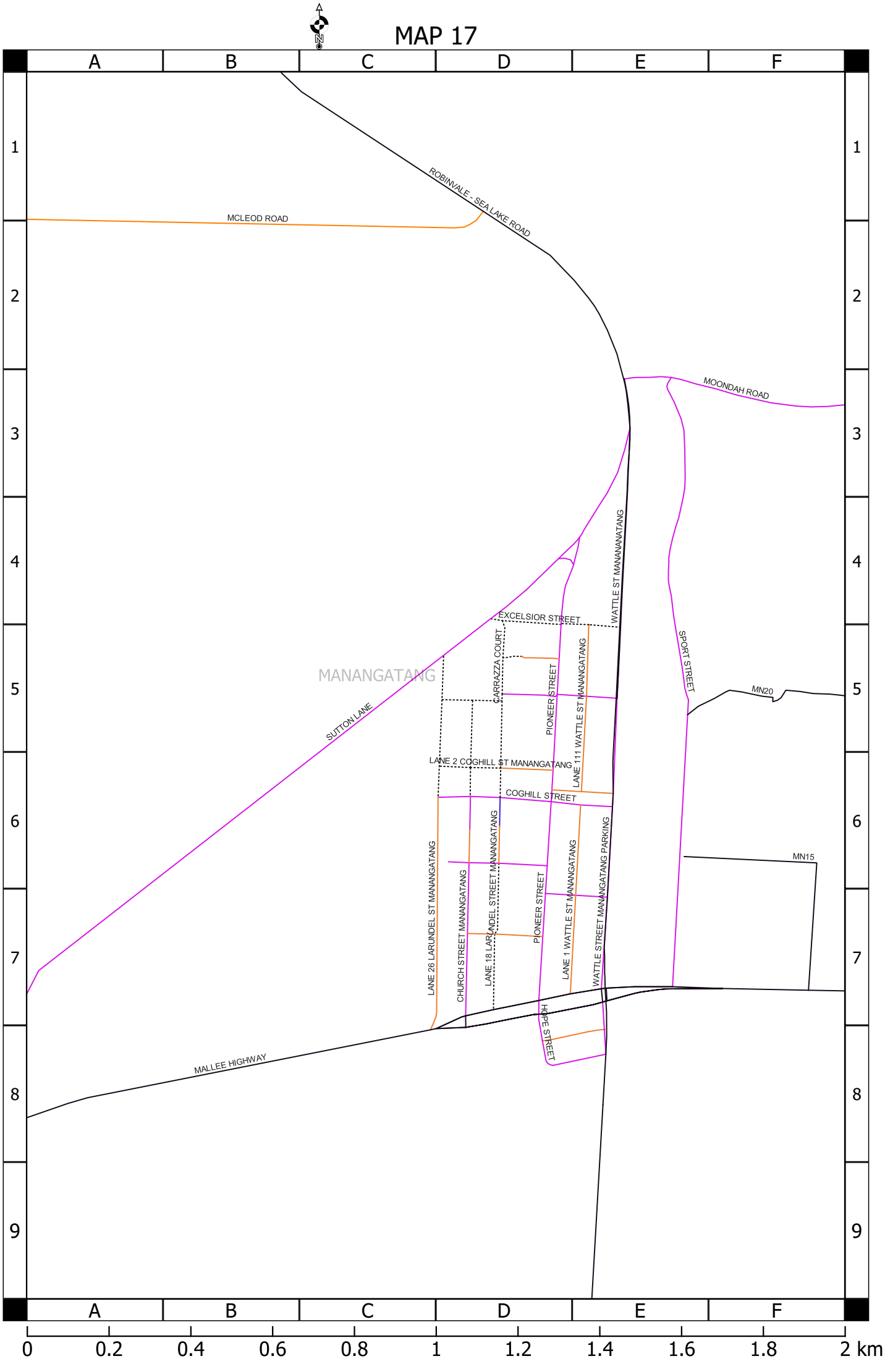
A
B
C
D
E
F
1
2
3
4
5
6
7
8
9
ROBINVALE - SEA LAKE ROAD
MCLEOD ROAD
MOONDAH ROAD
WATTLE ST MANANANATANG
EXCELSIOR STREET
CARRAZZA COURT
PIONEER STREET
LANE 111 WATTLE ST MANANGATANG
SPORT STREET
MN20
MANANGATANG
SUTTON LANE
LANE 2 COGHILL ST MANANGATANG
COGHILL STREET
LANE 26 LARUNDEL ST MANANGATANG
CHURCH STREET MANANGATANG
LANE 18 LARUNDEL STREET MANANGATANG
PIONEER STREET
LANE 1 WATTLE ST MANANGATANG
WATTLE STREET MANANGATANG PARKING
MN15
HOPE STREET
MALLEE HIGHWAY
0
0.2
0.4
0.6
0.8
1
1.2
1.4
1.6
1.8
2 km

MAP 18

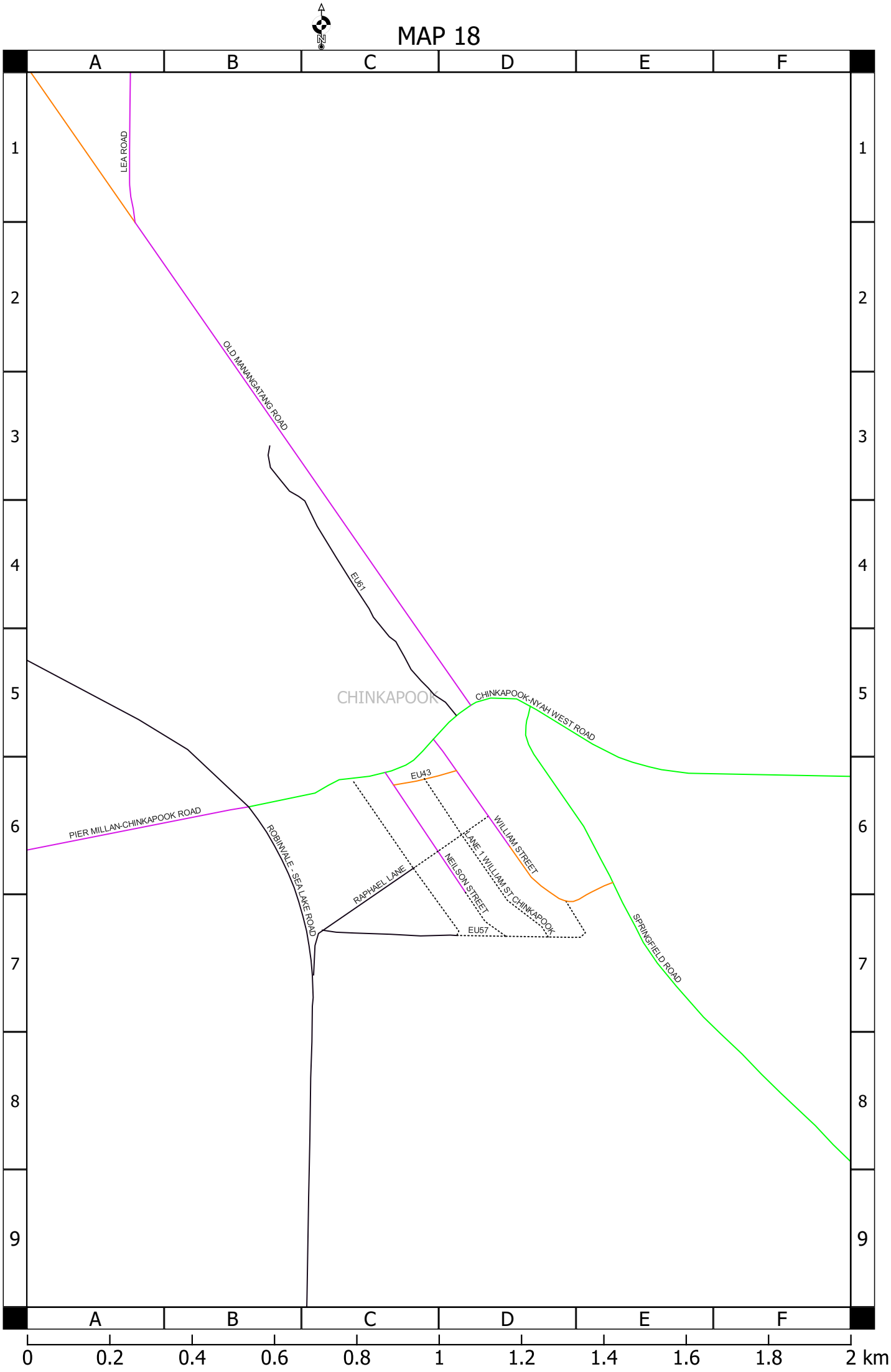
A
B
C
D
E
F
1
2
3
4
5
6
7
8
9
LEA ROAD
OLD MANANGATANG ROAD
EU61
CHINKAPOOK
CHINKAPOOK-NYAH WEST ROAD
EU43
PIER MILLAN-CHINKAPOOK ROAD
ROBINVALE - SEA LAKE ROAD
RAPHAEL LANE
NEILSON STREET
LANE 1 WILLIAM ST CHINKAPOOK
WILLIAM STREET
EU57
SPRINGFIELD ROAD
0
0.2
0.4
0.6
0.8
1
1.2
1.4
1.6
1.8
2 km

MAP 19

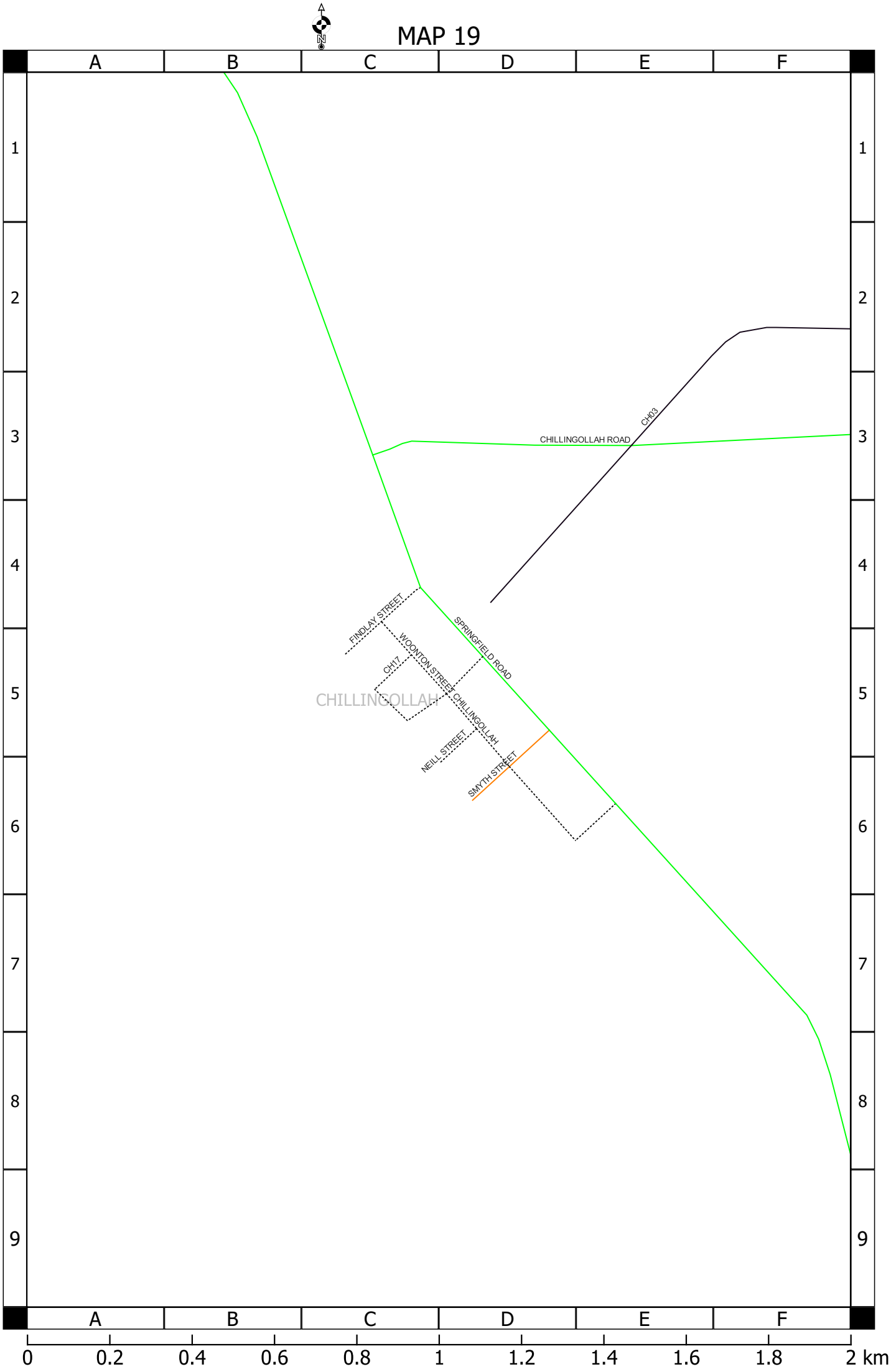
A
B
C
D
E
F
1
2
3
4
5
6
7
8
9
CHILLINGOLLAH ROAD
CH03
FINDLAY STREET
SPRINGFIELD ROAD
WOONTON STREET
CH17
CHILLINGOLLAH
NEILL STREET
SMYTH STREET
0
0.2
0.4
0.6
0.8
1
1.2
1.4
1.6
1.8
2 km

MAP 20


A
B
C
D
E
F
1
2
3
4
5
6
7
8
9
CH10
BISHOP ROAD
PRITCHARD STREET WAITCHIE
WAITCHIE
WAITCHIE ROAD
BRYDON ROAD
0
0.2
0.4
0.6
0.8
1
1.2
1.4
1.6
1.8
2 km

MAP 21

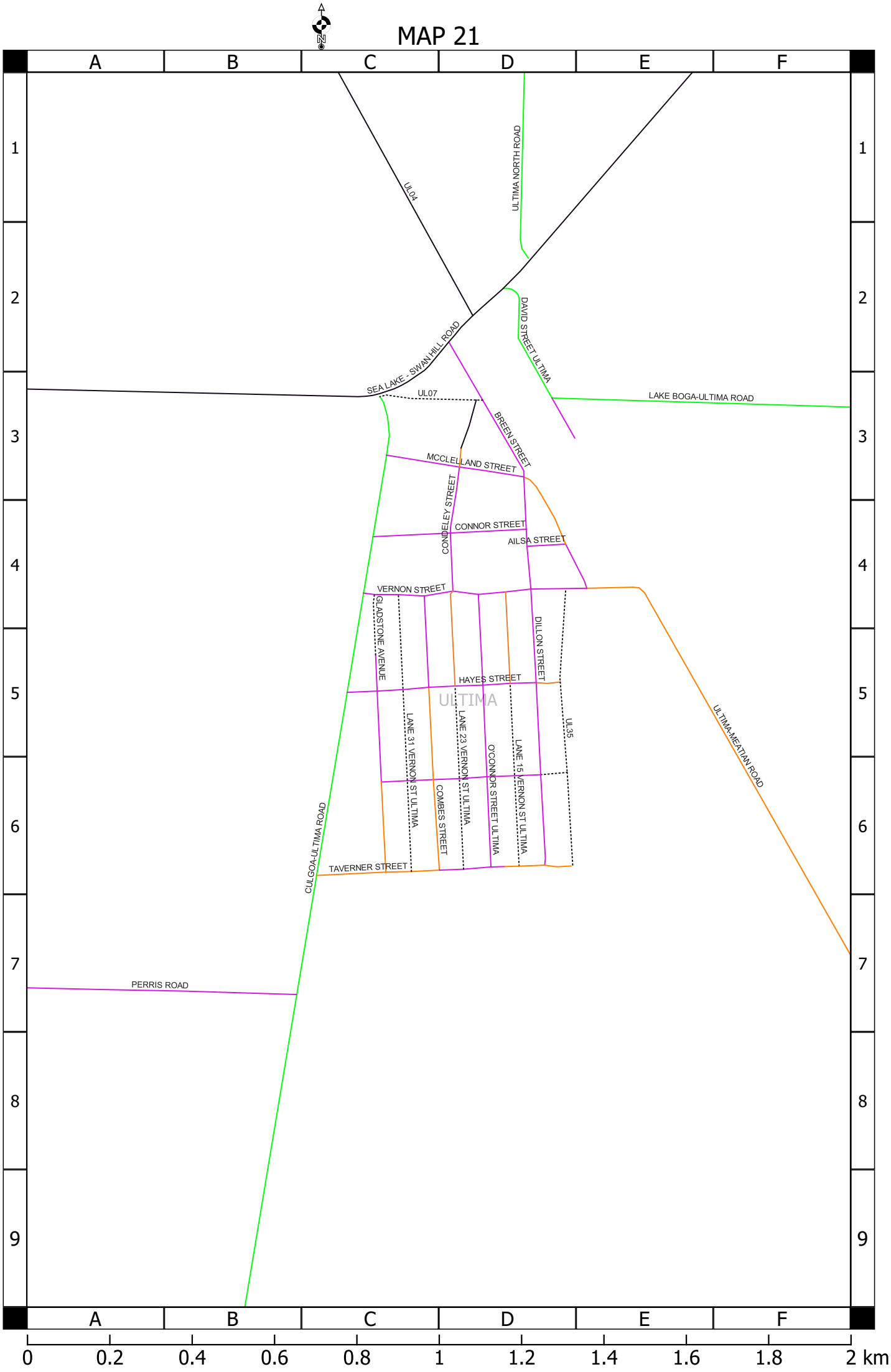
A
B
C
D
E
F
1
2
3
4
5
6
7
8
9
UL04
ULTIMA NORTH ROAD
DAVID STREET ULTIMA
SEA LAKE - SWAN HILL ROAD
UL07
LAKE BOGA-ULTIMA ROAD
BREEN STREET
MCCLELLAND STREET
CONDELEY STREET
CONNOR STREET
AILSA STREET
VERNON STREET
GLADSTONE AVENUE
DILLON STREET
HAYES STREET
ULTIMA
LANE 31 VERNON ST ULTIMA
LANE 23 VERNON ST ULTIMA
O'CONNOR STREET ULTIMA
LANE 15 VERNON ST ULTIMA
UL35
ULTIMA-MEATIAN ROAD
COMBES STREET
TAVERNER STREET
CULGOA-ULTIMA ROAD
PERRIS ROAD
0
0.2
0.4
0.6
0.8
1
1.2
1.4
1.6
1.8
2 km

MAP 22

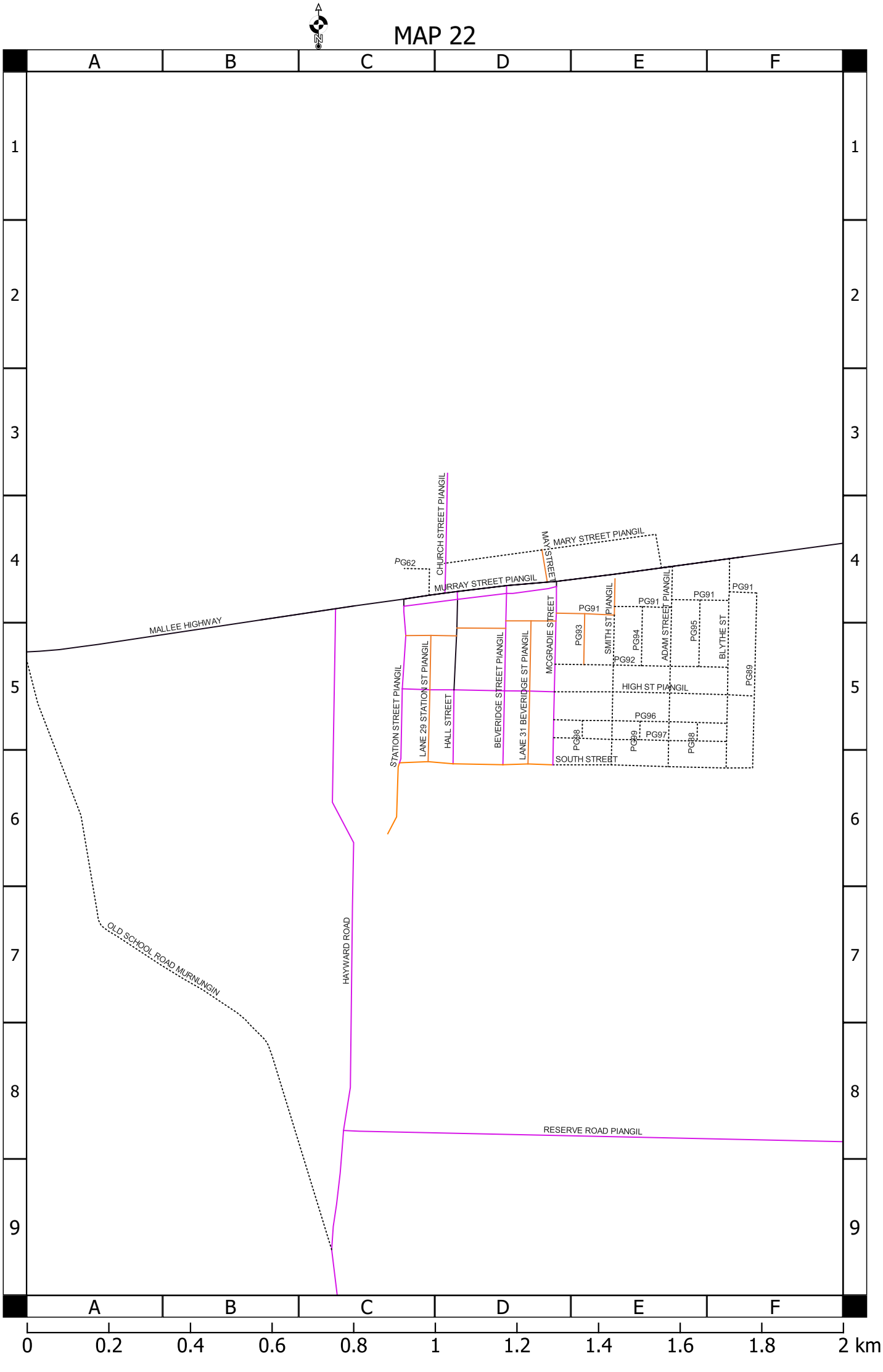
A
B
C
D
E
F
1
2
3
4
5
6
7
8
9
MALLEE HIGHWAY
PG62
CHURCH STREET PIANGIL
MAY STREET
MARY STREET PIANGIL
MURRAY STREET PIANGIL
MCGRADIE STREET
PG91
PG93
SMITH ST PIANGIL
PG94
ADAM STREET PIANGIL
PG95
BLYTHE ST
PG89
PG92
HIGH ST PIANGIL
PG96
PG97
PG98
PG99
PG88
SOUTH STREET
STATION STREET PIANGIL
LANE 29 STATION ST PIANGIL
HALL STREET
BEVERIDGE STREET PIANGIL
LANE 31 BEVERIDGE ST PIANGIL
HAYWARD ROAD
OLD SCHOOL ROAD MURNUNGIN
RESERVE ROAD PIANGIL
0
0.2
0.4
0.6
0.8
1
1.2
1.4
1.6
1.8
2 km

MAP 23

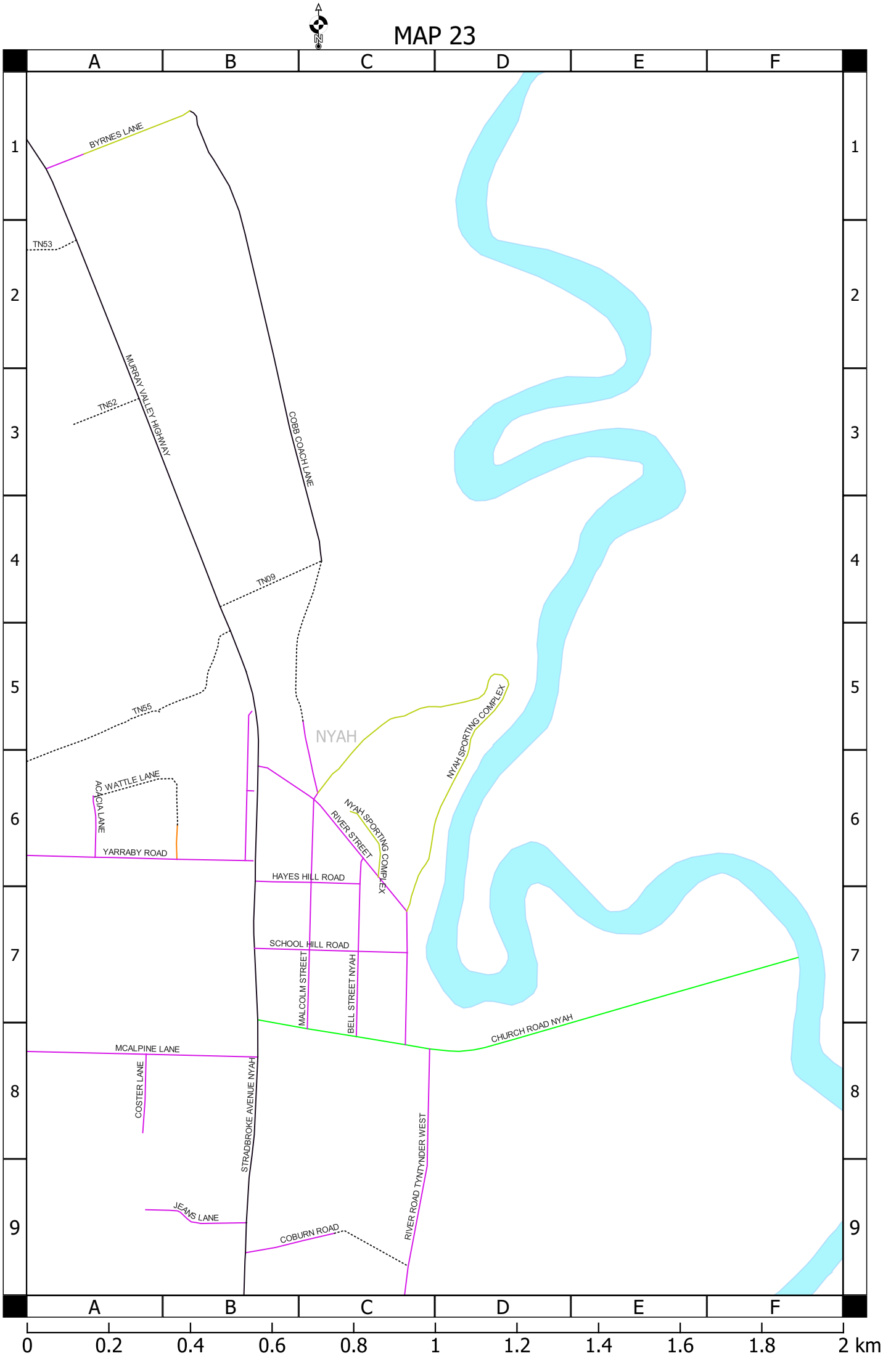
A
B
C
D
E
F
1
2
3
4
5
6
7
8
9
BYRNES LANE
TN53
TN52
MURRAY VALLEY HIGHWAY
COBB COACH LANE
TN09
TN55
NYAH
NYAH SPORTING COMPLEX
WATTLE LANE
ACACIA LANE
YARRABY ROAD
RIVER STREET
NYAH SPORTING COMPLEX
HAYES HILL ROAD
SCHOOL HILL ROAD
MALCOLM STREET
BELL STREET NYAH
CHURCH ROAD NYAH
MCALPINE LANE
COSTER LANE
STRADBROKE AVENUE NYAH
RIVER ROAD TYNTYNDER WEST
JEANS LANE
COBURN ROAD
0
0.2
0.4
0.6
0.8
1
1.2
1.4
1.6
1.8
2 km

MAP 24

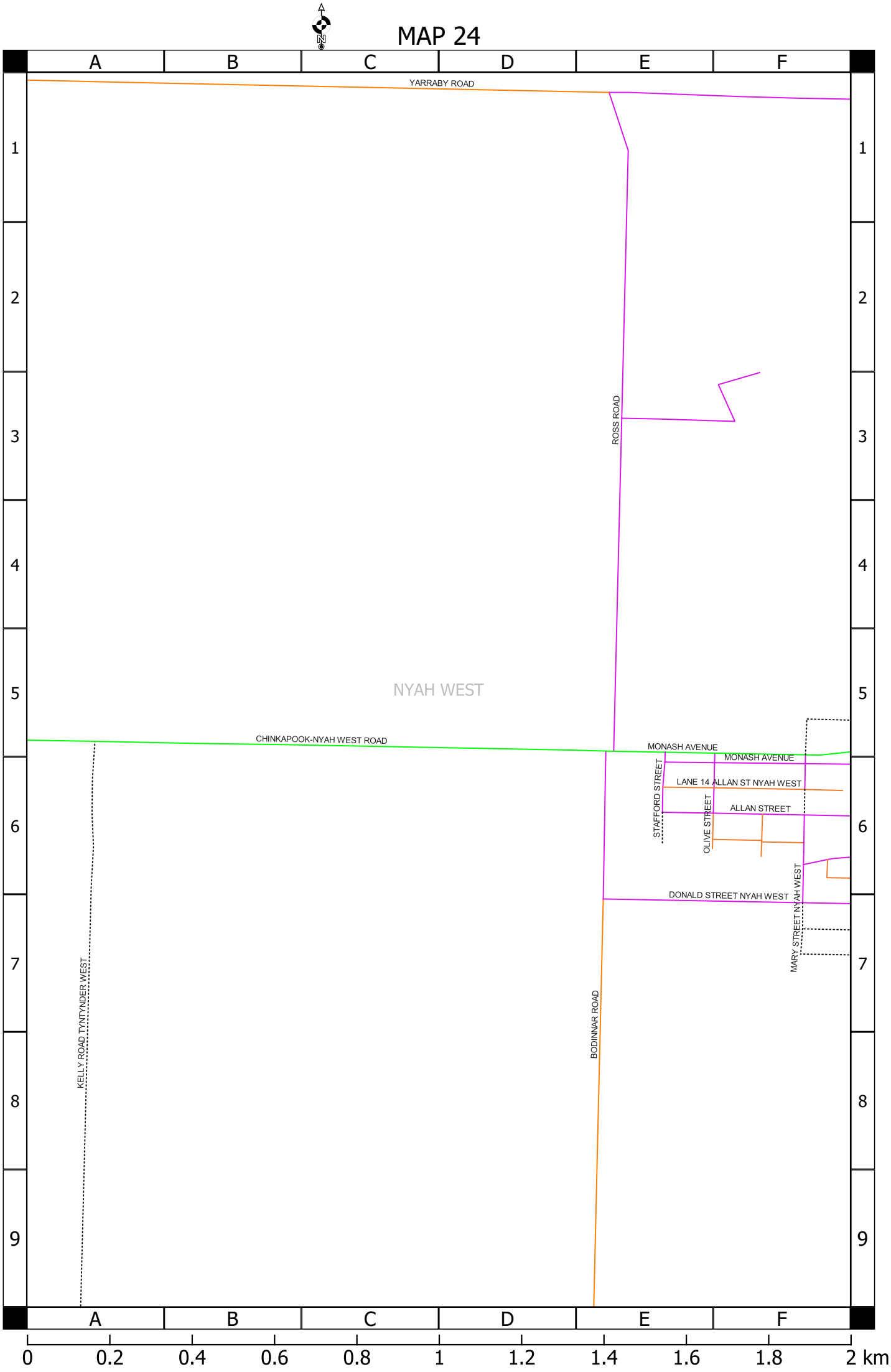
A
B
C
D
E
F
1
2
3
4
5
6
7
8
9
YARRABY ROAD
ROSS ROAD
NYAH WEST
CHINKAPOOK-NYAH WEST ROAD
MONASH AVENUE
MONASH AVENUE
STAFFORD STREET
LANE 14 ALLAN ST NYAH WEST
OLIVE STREET
ALLAN STREET
DONALD STREET NYAH WEST
MARY STREET NYAH WEST
KELLY ROAD TYNTYNDER WEST
BODINNAR ROAD
0
0.2
0.4
0.6
0.8
1
1.2
1.4
1.6
1.8
2 km

MAP 25

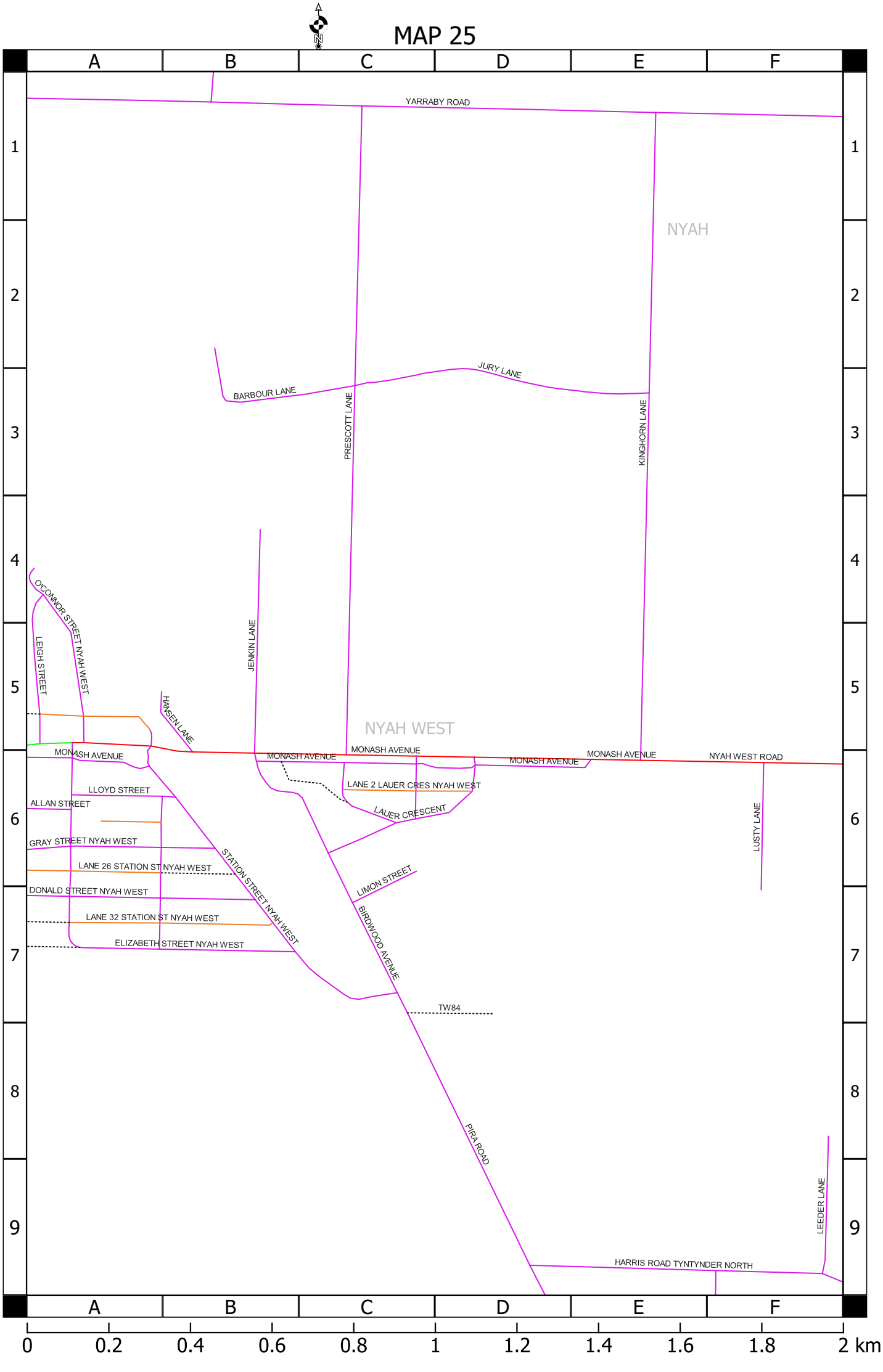
A
B
C
D
E
F
1
2
3
4
5
6
7
8
9
YARRABY ROAD
NYAH
JURY LANE
BARBOUR LANE
PRESCOTT LANE
KINGHORN LANE
O'CONNOR STREET NYAH WEST
LEIGH STREET
JENKIN LANE
HANSEN LANE
NYAH WEST
MONASH AVENUE
MONASH AVENUE
MONASH AVENUE
MONASH AVENUE
NYAH WEST ROAD
LLOYD STREET
ALLAN STREET
LANE 2 LAUER CRES NYAH WEST
LAUER CRESCENT
LUSTY LANE
GRAY STREET NYAH WEST
LANE 26 STATION ST NYAH WEST
STATION STREET NYAH WEST
LIMON STREET
DONALD STREET NYAH WEST
LANE 32 STATION ST NYAH WEST
BIRDWOOD AVENUE
ELIZABETH STREET NYAH WEST
TW84
PIRA ROAD
LEEDER LANE
HARRIS ROAD TYNTYNDER NORTH
0
0.2
0.4
0.6
0.8
1
1.2
1.4
1.6
1.8
2 km

MAP 26

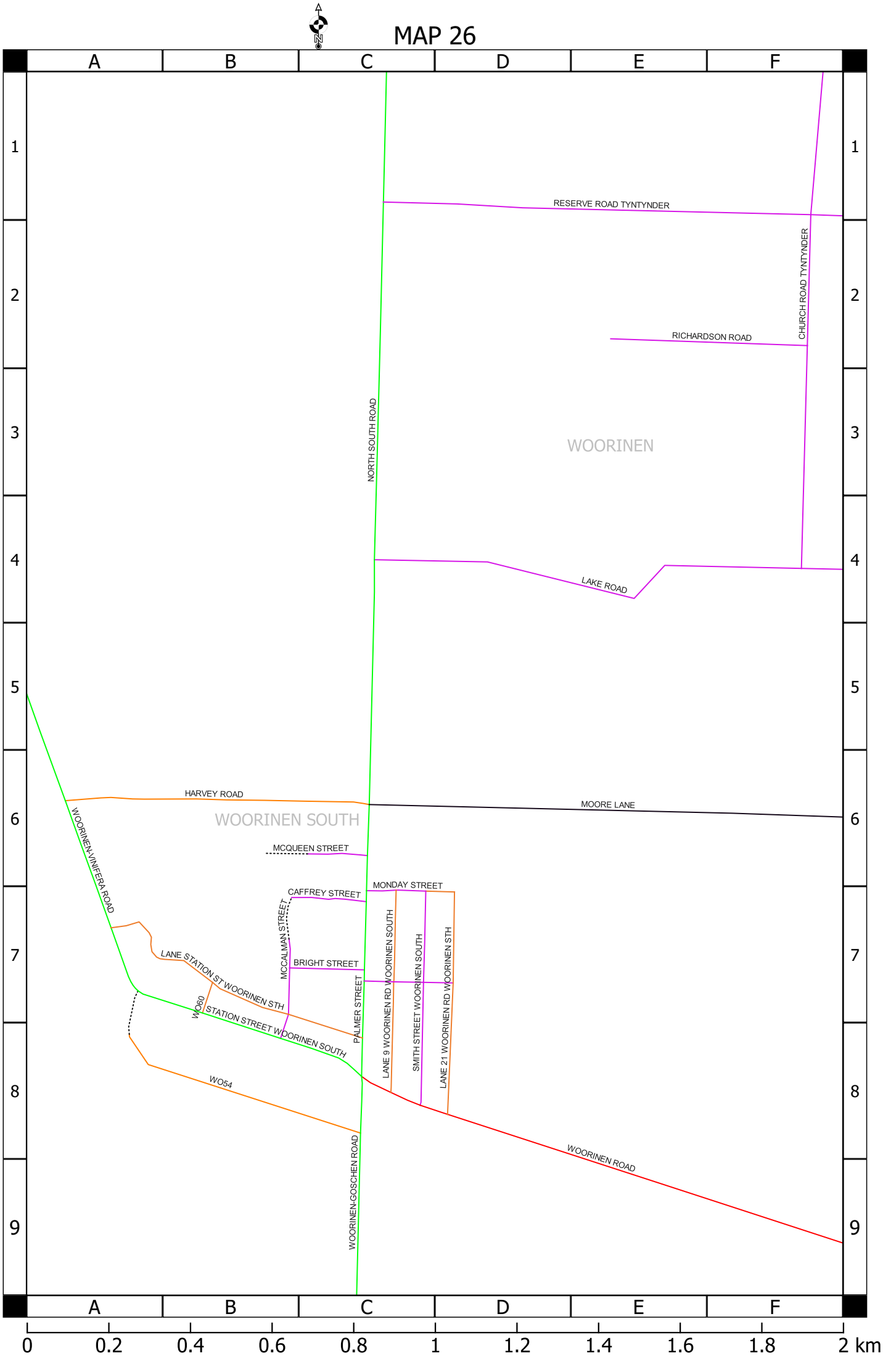
N
A
B
C
D
E
F
1
2
3
4
5
6
7
8
9
RESERVE ROAD TYNTYNDER
CHURCH ROAD TYNTYNDER
RICHARDSON ROAD
NORTH SOUTH ROAD
WOORINEN
LAKE ROAD
HARVEY ROAD
MOORE LANE
WOORINEN SOUTH
WOORINEN-VINFERA ROAD
MCQUEEN STREET
MONDAY STREET
CAFFREY STREET
MCCALMAN STREET
BRIGHT STREET
LANE STATION ST WOORINEN STH
WO60
STATION STREET WOORINEN SOUTH
PALMER STREET
LANE 9 WOORINEN RD WOORINEN SOUTH
SMITH STREET WOORINEN SOUTH
LANE 21 WOORINEN RD WOORINEN STH
WO54
WOORINEN ROAD
WOORINEN-GOSCHEN ROAD
0
0.2
0.4
0.6
0.8
1
1.2
1.4
1.6
1.8
2 km

MAP 27

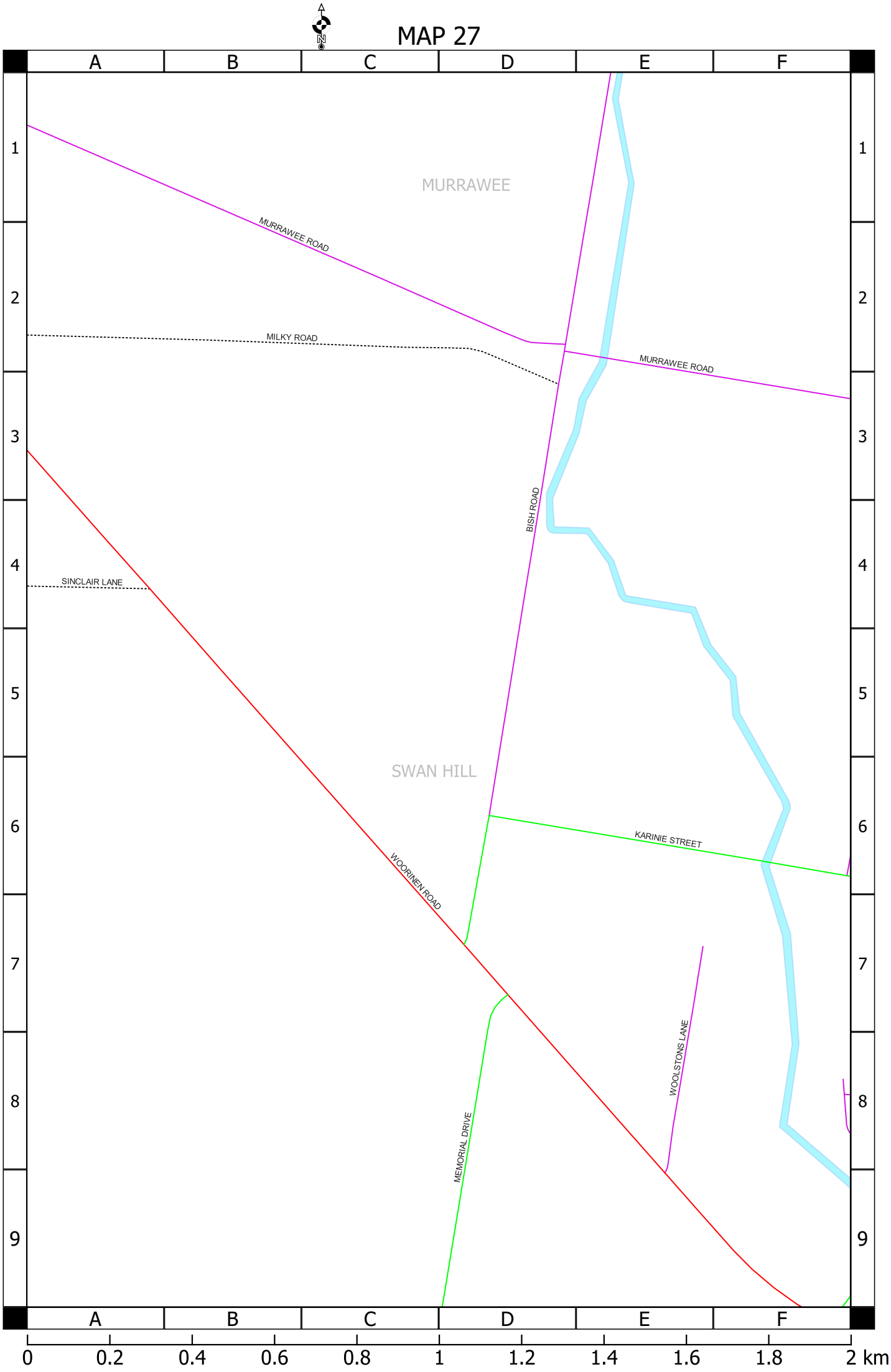
A
B
C
D
E
F
1
2
3
4
5
6
7
8
9
MURRAWEE
MURRAWEE ROAD
MILKY ROAD
MURRAWEE ROAD
BISH ROAD
SINCLAIR LANE
SWAN HILL
KARINIE STREET
WOORINEN ROAD
WOOLSTONS LANE
MEMORIAL DRIVE
0
0.2
0.4
0.6
0.8
1
1.2
1.4
1.6
1.8
2 km

MAP 28

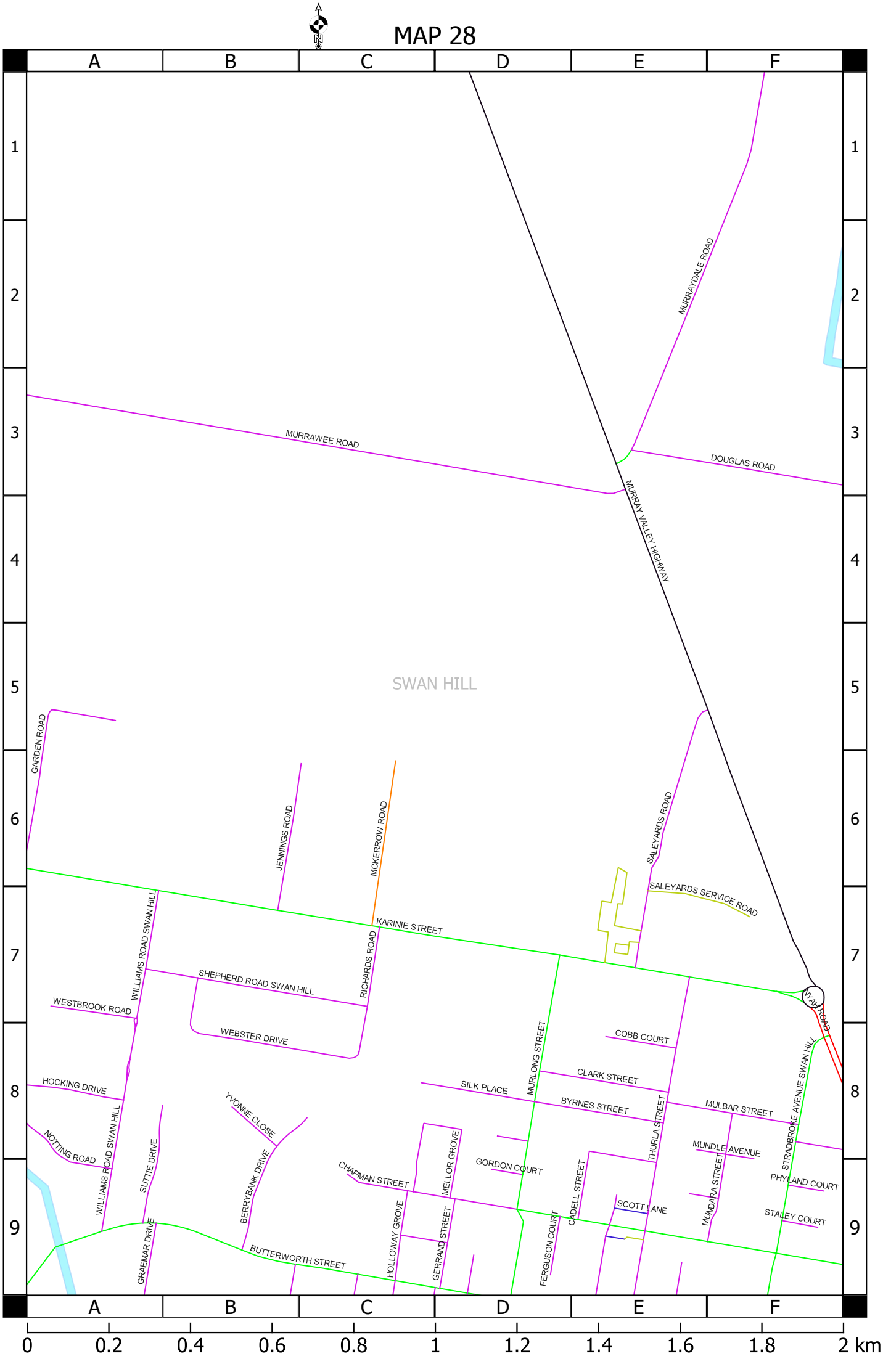
A
B
C
D
E
F
1
2
3
4
5
6
7
8
9
N
MURRAYDALE ROAD
MURRAWEE ROAD
DOUGLAS ROAD
MURRAY VALLEY HIGHWAY
SWAN HILL
GARDEN ROAD
JENNINGS ROAD
MCKERROW ROAD
SALEYARDS ROAD
SALEYARDS SERVICE ROAD
KARINIE STREET
WILLIAMS ROAD SWAN HILL
SHEPHERD ROAD SWAN HILL
RICHARDS ROAD
WESTBROOK ROAD
WEBSTER DRIVE
NYAH ROAD
COBB COURT
MURLONG STREET
CLARK STREET
HOCKING DRIVE
SILK PLACE
BYRNES STREET
MULBAR STREET
STRADBROKE AVENUE SWAN HILL
YVONNE CLOSE
THURLA STREET
NOTTING ROAD
MELLOR GROVE
MUNDLE AVENUE
SUTTIE DRIVE
BERRYBANK DRIVE
GORDON COURT
CHAPMAN STREET
CADELL STREET
MUNDARA STREET
PHYLLAND COURT
SCOTT LANE
STALEY COURT
HOLLOWAY GROVE
GERRAND STREET
FERGUSON COURT
GRAEMAR DRIVE
BUTTERWORTH STREET
0
0.2
0.4
0.6
0.8
1
1.2
1.4
1.6
1.8
2 km

MAP 29

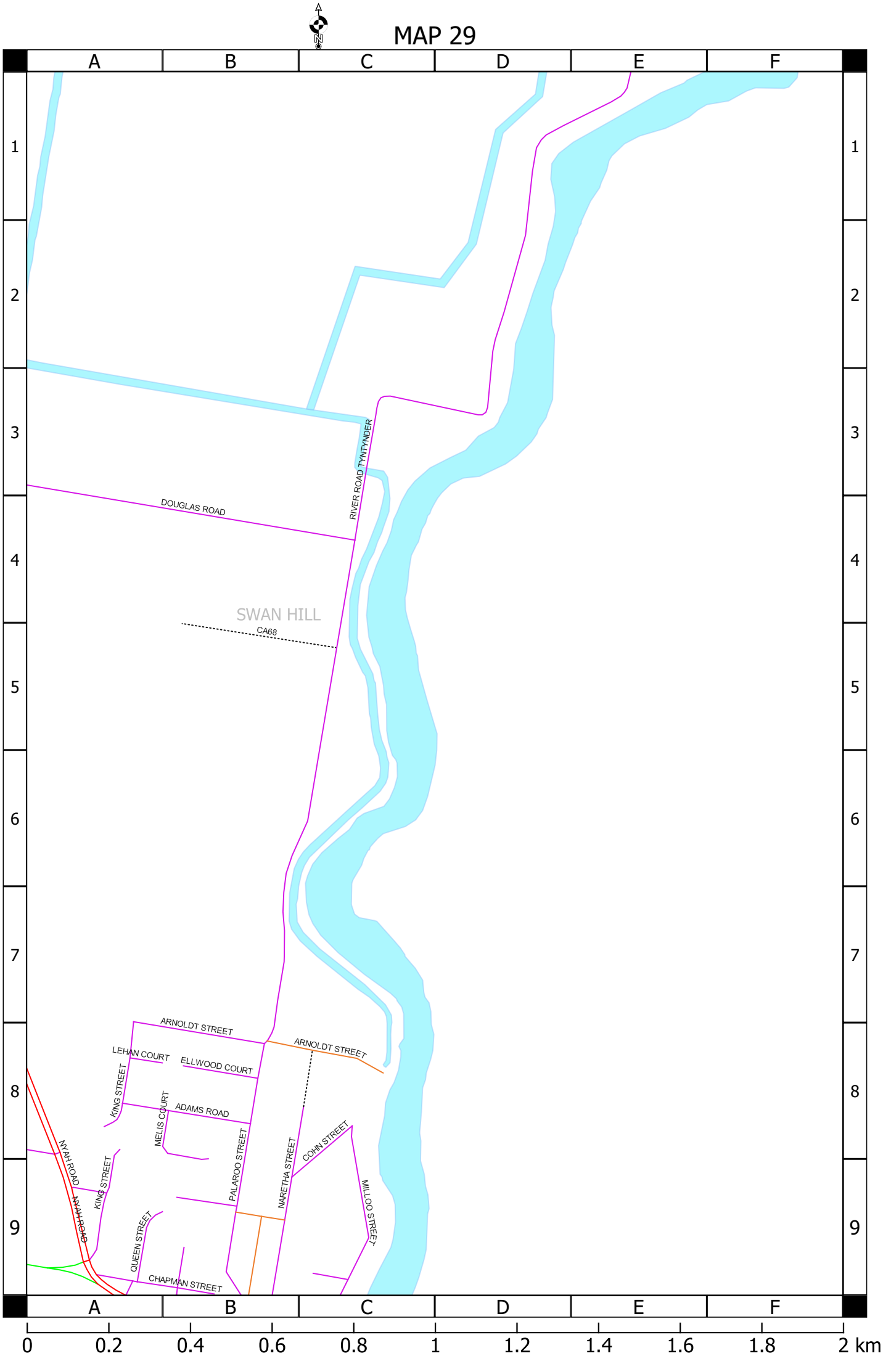
A
B
C
D
E
F
1
2
3
4
5
6
7
8
9
DOUGLAS ROAD
RIVER ROAD TYNTYNDER
SWAN HILL
CA68
ARNOLDT STREET
ARNOLDT STREET
LEHAN COURT
ELLWOOD COURT
KING STREET
ADAMS ROAD
MELIS COURT
NYAH ROAD
NYAH ROAD
KING STREET
PALAROO STREET
NARETHA STREET
COHN STREET
MILLOO STREET
QUEEN STREET
CHAPMAN STREET
0
0.2
0.4
0.6
0.8
1
1.2
1.4
1.6
1.8
2 km

MAP 30


A
B
C
D
E
F
1
2
3
4
5
6
7
8
9
BLACKWIRE ROAD
MEMORIAL DRIVE
SEA LAKE - SWAN HILL ROAD
SWAN HILL
DEAD HORSE LANE
MOAR ROAD
DUMOSA DRIVE
SCARLET STREET
BOREE DRIVE
PINE LANE
TOWER AVENUE
BOX LANE
VILLAGE WAY
BOOBIALLA DRIVE
TOTEM WAY
HAKEA STREET
STRINGYBARK DRIVE
REDGUM STREET
DUNDAS LANE
MANNA STREET
SALTBUSH DRIVE
SANDALWOOD AVENUE
BRAMBLE DRIVE
WALLOWA DRIVE
COOBAH STREET
ACACIA STREET
0
0.2
0.4
0.6
0.8
1
1.2
1.4
1.6
1.8
2 km

MAP 31

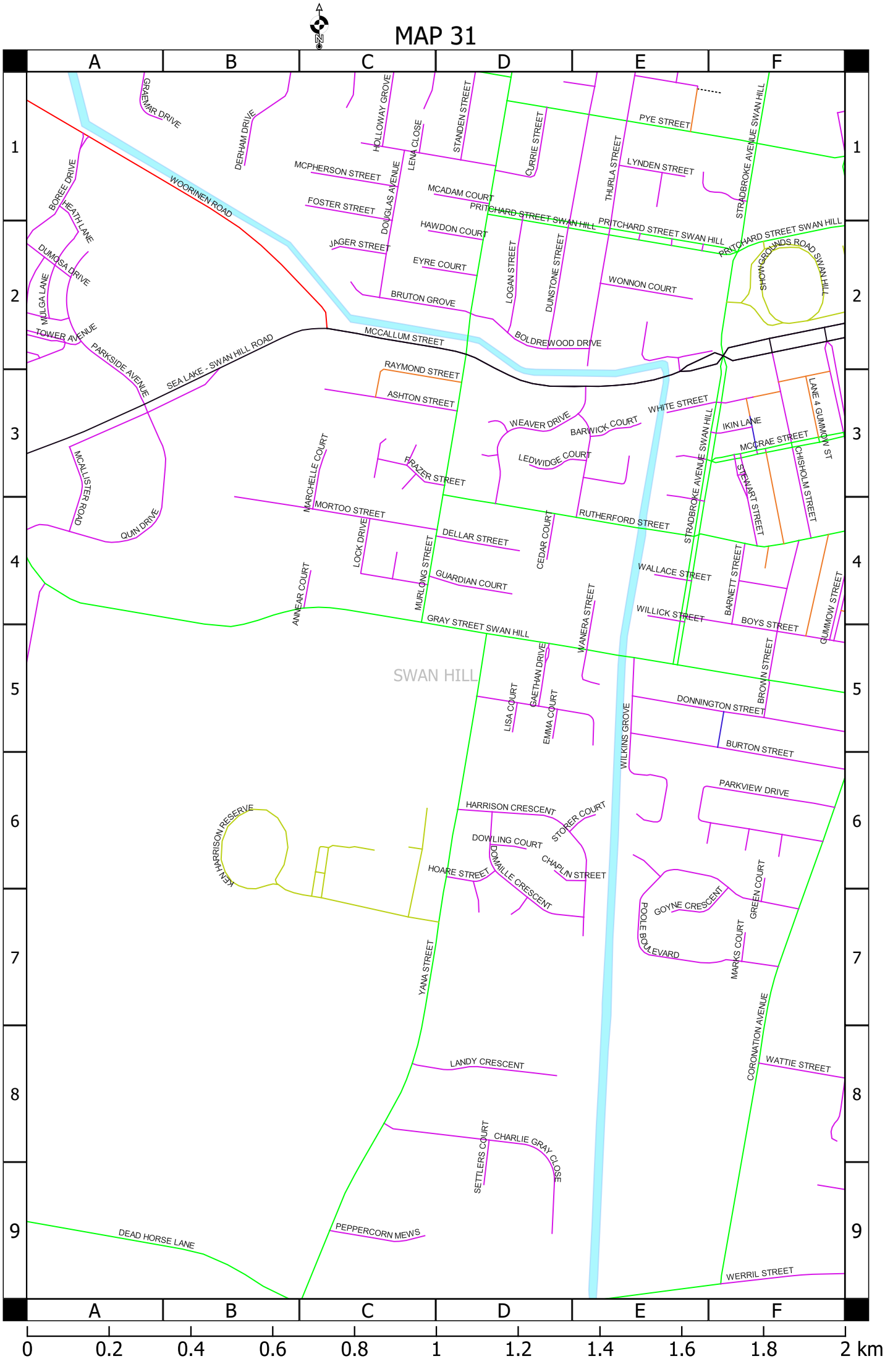
A
B
C
D
E
F
1
2
3
4
5
6
7
8
9
GRAEMAR DRIVE
DERHAM DRIVE
HOLLOWAY GROVE
LENA CLOSE
STANDEN STREET
CURRIE STREET
PYE STREET
THURLA STREET
LYNDEN STREET
STRADBROKE AVENUE SWAN HILL
BOREE DRIVE
HEATH LANE
WOORINEN ROAD
MCPHERSON STREET
DOUGLAS AVENUE
MCADAM COURT
FOSTER STREET
PRITCHARD STREET SWAN HILL
HAWDON COURT
JAGER STREET
EYRE COURT
LOGAN STREET
DUNSTONE STREET
WONNON COURT
SHOWGROUNDS ROAD SWAN HILL
DUMOSA DRIVE
MULGA LANE
BRUTON GROVE
BOLDREWOOD DRIVE
TOWER AVENUE
PARKSIDE AVENUE
SEA LAKE - SWAN HILL ROAD
MCCALLUM STREET
RAYMOND STREET
ASHTON STREET
WEAVER DRIVE
BARWICK COURT
WHITE STREET
IKIN LANE
LANE 4 GUMMOW ST
MCCRAE STREET
LEDWIDGE COURT
MCALLISTER ROAD
FRAZER STREET
MARCHELLE COURT
STEWART STREET
CHISHOLM STREET
MORTOO STREET
RUTHERFORD STREET
QUIN DRIVE
LOCK DRIVE
DELLAR STREET
CEDAR COURT
BARNETT STREET
WALLACE STREET
MURLONG STREET
GUARDIAN COURT
GUMMOW STREET
ANNEAR COURT
WILLICK STREET
BOYS STREET
GRAY STREET SWAN HILL
WANERA STREET
SWAN HILL
GAETHAN DRIVE
BROWN STREET
LISA COURT
EMMA COURT
DONNINGTON STREET
WILKINS GROVE
BURTON STREET
PARKVIEW DRIVE
HARRISON CRESCENT
STORER COURT
KEN HARRISON RESERVE
DOWLING COURT
CHAPLIN STREET
HOARE STREET
DOMAILLE CRESCENT
GOYNE CRESCENT
GREEN COURT
POLE BOULEVARD
MARKS COURT
YANA STREET
CORONATION AVENUE
LANDY CRESCENT
WATTIE STREET
SETTLERS COURT
CHARLIE GRAY CLOSE
DEAD HORSE LANE
PEPPERCORN MEWS
WERRIL STREET
0
0.2
0.4
0.6
0.8
1
1.2
1.4
1.6
1.8
2 km

MAP 32

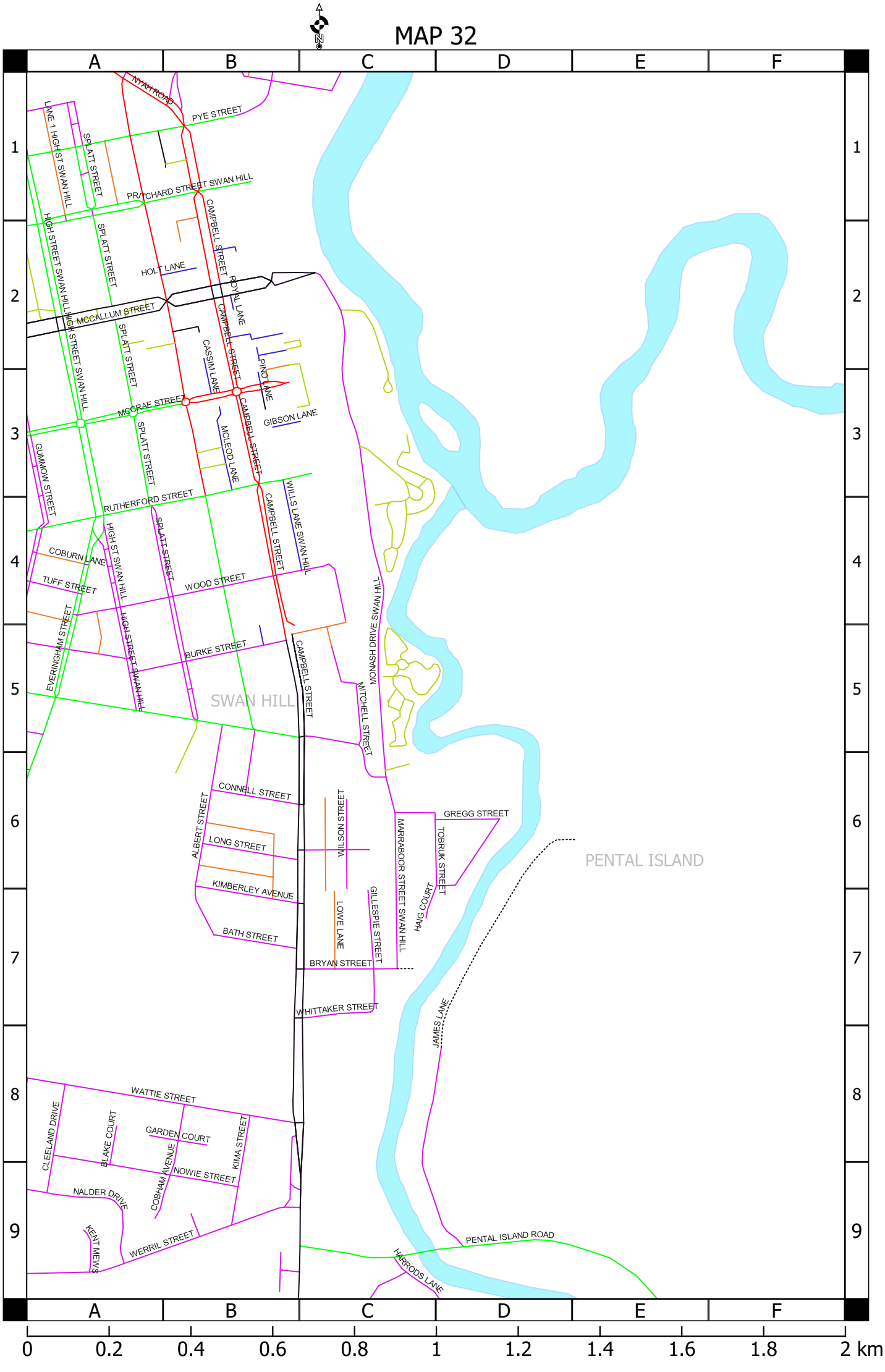
A
B
C
D
E
F
1
2
3
4
5
6
7
8
9
NYAH ROAD
PYE STREET
LANE 1 HIGH ST SWAN HILL
SPLATT STREET
PRITCHARD STREET SWAN HILL
CAMPBELL STREET
HIGH STREET SWAN HILL
HOLT LANE
ROYAL LANE
MCCALLUM STREET
CASSIM LANE
PINO LANE
MCCRAE STREET
GIBSON LANE
MCLEOD LANE
GUMMOW STREET
RUTHERFORD STREET
WILLS LANE SWAN HILL
COBURN LANE
TUFF STREET
WOOD STREET
EVERINGHAM STREET
BURKE STREET
MONASH DRIVE
SWAN HILL
MITCHELL STREET
CONNELL STREET
ALBERT STREET
LONG STREET
WILSON STREET
GREGG STREET
MARRABOOR STREET SWAN HILL
TOBRUK STREET
PENTAL ISLAND
KIMBERLEY AVENUE
GILLESPIE STREET
HAIG COURT
LOWE LANE
BATH STREET
BRYAN STREET
WHITTAKER STREET
JAMES LANE
WATTIE STREET
CLEELAND DRIVE
BLAKE COURT
GARDEN COURT
KIMA STREET
COBHAM AVENUE
NOWIE STREET
NALDER DRIVE
KENT MEWS
WERRIL STREET
PENTAL ISLAND ROAD
HARRODS LANE
0
0.2
0.4
0.6
0.8
1
1.2
1.4
1.6
1.8
2 km

MAP 33

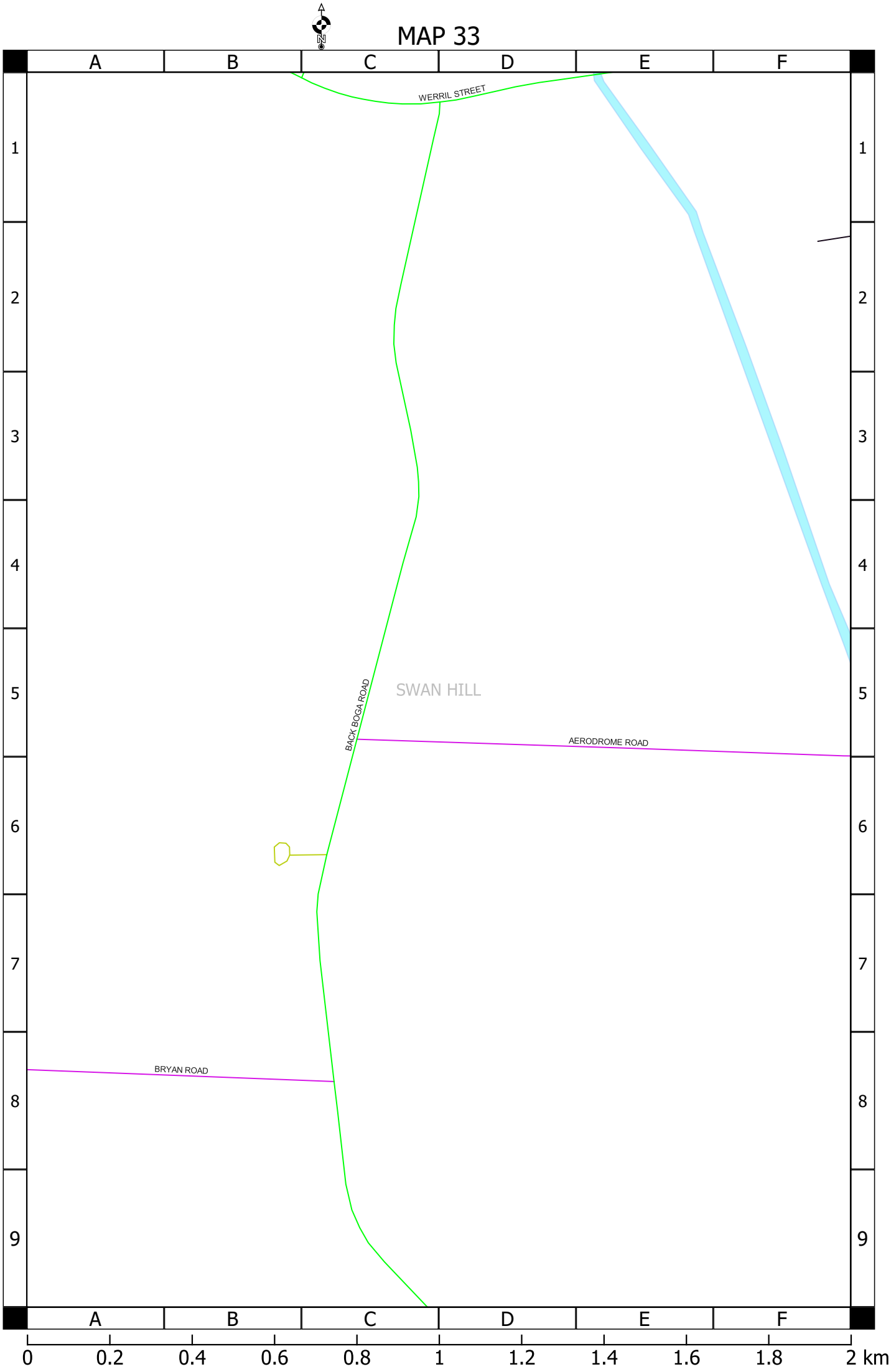
N
A
B
C
D
E
F
1
2
3
4
5
6
7
8
9
WERRIL STREET
SWAN HILL
BACK BOGA ROAD
AERODROME ROAD
BRYAN ROAD
0
0.2
0.4
0.6
0.8
1
1.2
1.4
1.6
1.8
2 km

MAP 34

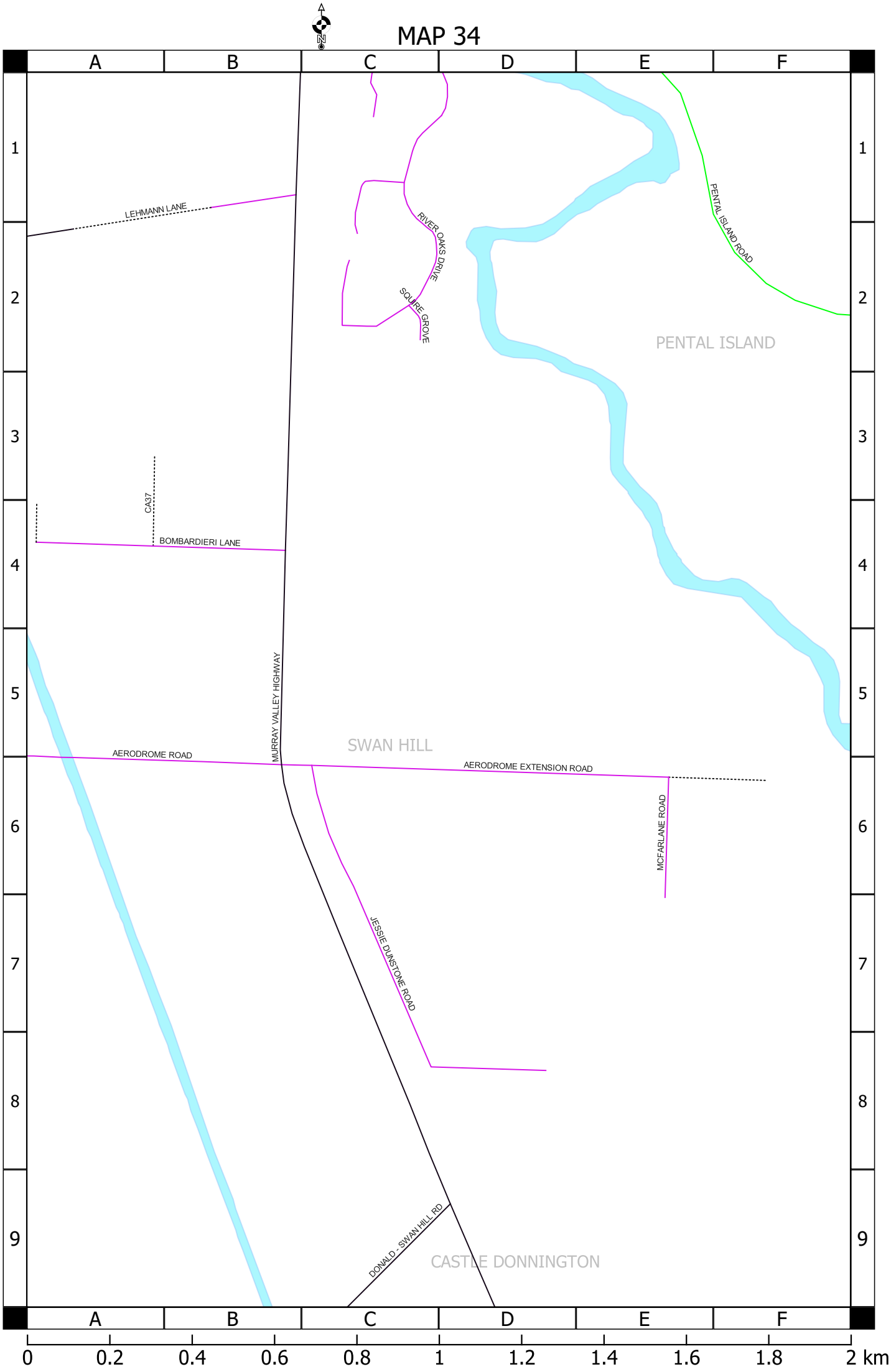
A
B
C
D
E
F
1
2
3
4
5
6
7
8
9
LEHMANN LANE
RIVER OAKS DRIVE
SQUIRE GROVE
PENTAL ISLAND ROAD
PENTAL ISLAND
CA37
BOMBARDIERI LANE
MURRAY VALLEY HIGHWAY
SWAN HILL
AERODROME ROAD
AERODROME EXTENSION ROAD
MCFARLANE ROAD
JESSIE DUNSTONE ROAD
DONALD - SWAN HILL RD
CASTLE DONNINGTON
0
0.2
0.4
0.6
0.8
1
1.2
1.4
1.6
1.8
2 km

MAP 35

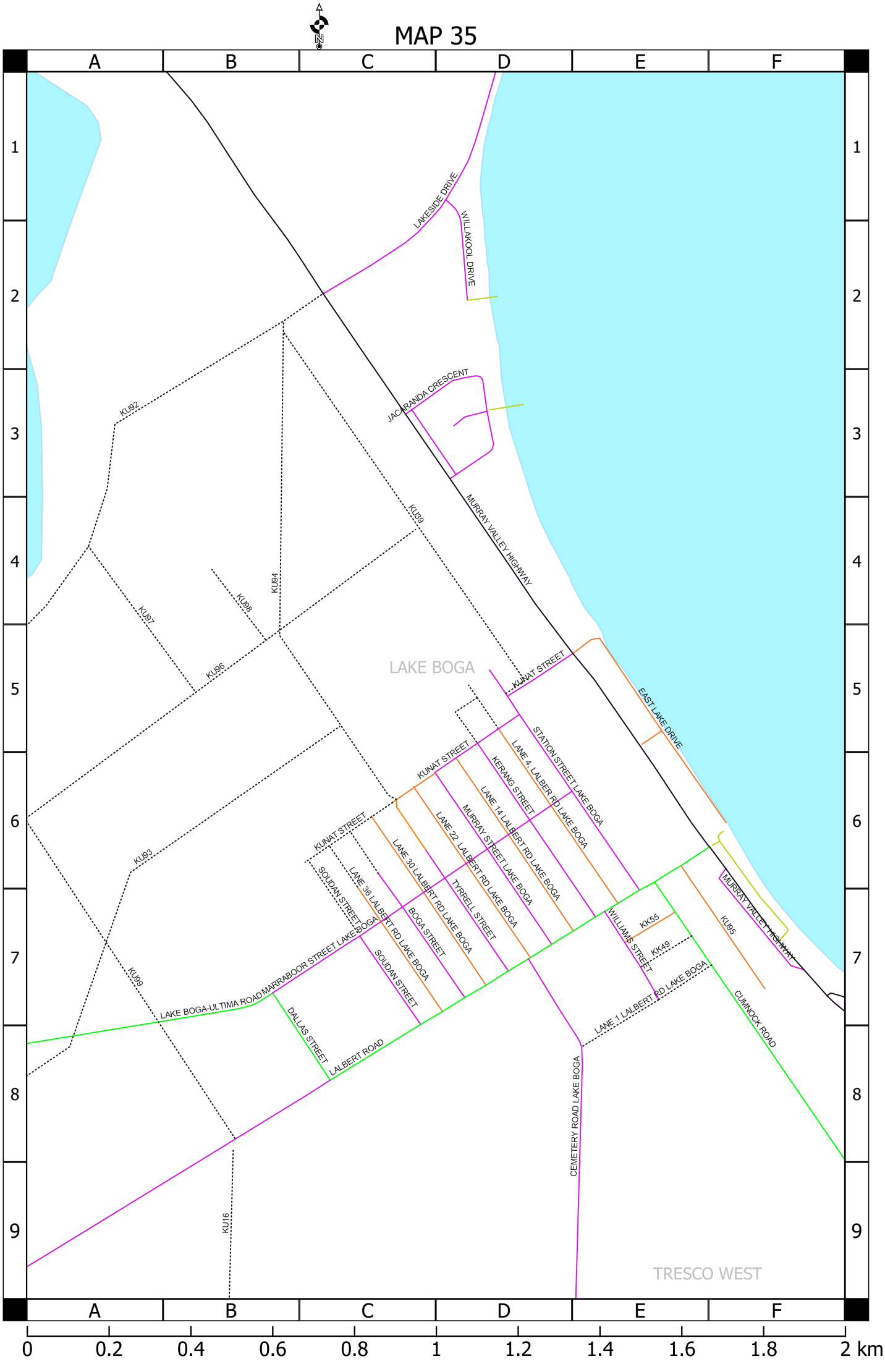
A
B
C
D
E
F
1
2
3
4
5
6
7
8
9
LAKESIDE DRIVE
WILLAKOOL DRIVE
JACARANDA CRESCENT
KU92
KU39
MURRAY VALLEY HIGHWAY
KU94
KU88
KU97
KU96
LAKE BOGA
KUNAT STREET
EAST LAKE DRIVE
STATION STREET LAKE BOGA
LANE 4, LALBER RD LAKE BOGA
KERANG STREET
LANE 14 LALBERT RD LAKE BOGA
MURRAY STREET LAKE BOGA
LANE 22, LALBERT RD LAKE BOGA
LANE 30 LALBERT RD LAKE BOGA
TYRRELL STREET
BOGA STREET
LANE 36 LALBERT RD LAKE BOGA
SOUDAN STREET
KU93
KU99
LAKE BOGA-ULTIMA ROAD
MARRABOOR STREET LAKE BOGA
DALLAS STREET
LALBERT ROAD
WILLIAMS STREET
KK55
KK49
KU95
LANE 1 LALBERT RD LAKE BOGA
CUMNOCK ROAD
CEMETERY ROAD LAKE BOGA
KU16
TRESCO WEST
0
0.2
0.4
0.6
0.8
1
1.2
1.4
1.6
1.8
2 km

MAP 36


A
B
C
D
E
F
1
2
3
4
5
6
7
8
9
LAKE BOGA
GARNER ROAD
CHAPMAN LANE
RIDGE ROAD LAKE BOGA
OLD TRESCO ROAD
CROWE LANE
BOSTOCK AVENUE
VOLUM AVENUE
TRESCO
PALMER AVENUE TRESCO
TRESCO WEST ROAD
CORNISH AVENUE
BENJEROOP-TRESCO ROAD
CURRIE AVENUE
BAEL BAEL ROAD
ANGUS AVENUE
LANE 1 ANGUS AVE TRESCO
FALKINER AVENUE
TRESCO WEST
TRESCO-MYSTIC PARK ROAD
JEFFER ROAD
COOK ROAD TRESCO
0
0.2
0.4
0.6
0.8
1
1.2
1.4
1.6
1.8
2 km

Road	Classification	L(m)	From	FromCH	To	ToCh	Comments	MapRef
Aboriginal Settlement Road	ACCESS	41	EOR	0	Moore Street	41		MAP 15-E6
Aboriginal Settlement Road	ACCESS	174	Moore Street	41	Property access	215		MAP 15-E6
Aboriginal Settlement Road	NOT MAINTAINED	482	Property access	215	Pethard Road	697		MAP 15-E7
Acacia Lane	ACCESS	151	Yarraby Road	0	EOR	151		MAP 23-A6
Acacia Street	ACCESS	74	Boobialla Drive	0	Redgum Street	74		MAP 30-F3
Acacia Street	ACCESS	86	Redgum Street	74	Dundas Lane	160		MAP 30-F3
Acacia Street	ACCESS	123	Dundas Lane	160	Manna Street	283		MAP 30-F3
Acacia Street	ACCESS	87	Manna Street	283	Saltbush Drive	370		MAP 30-E3
Acacia Street	ACCESS	91	Saltbush Drive	370	Sandalwood Avenue	461		MAP 30-E4
Acacia Street	ACCESS	91	Sandalwood Avenue	461	Bramble Drive	552		MAP 30-E4
Acacia Street	ACCESS	85	Bramble Drive	552	Wallowa Drive	637		MAP 30-E4
Acacia Street	ACCESS	73	Wallowa Drive	637	EOR	710		MAP 30-D4
Adam Street Piangil	NOT MAINTAINED	491	Murray Street	0	South Street	491	Paper road only	MAP 22-E5
Adams Road	ACCESS	114	King Street	0	Melis Court	114		MAP 29-A8
Adams Road	ACCESS	203	Melis Court	114	Palaroo Street	317		MAP 29-B8
Adcock Road	ACCESS	567	Latje Road	0	EOR	567		MAP 16-C6
Aerodrome Extension Road	ACCESS	73	Murray Valley Hwy	0	Jessie Dunstone Road	73		MAP 34-B6
Aerodrome Extension Road	ACCESS	867	Jessie Dunstone Road	73	McFarlane Road Swan Hill	940		MAP 34-D6
Aerodrome Extension Road	NOT MAINTAINED	237	McFarlane Road Swan Hill	940	EOR	1177	Not required for property access	MAP 34-F6
Aerodrome Road	ACCESS	1818	Back Boga Road	0	Murray Valley Highway	1818		MAP 33-F5
Aerodrome Robinvale Entrance	ANCILLARY	262	Robinvale Sea Lake Road	0	Gate	262		MAP 10-F5
Aerodrome Swan Hill Hanger Parking	ANCILLARY	90	Back Boga Road	0	Aerodrome Swan Hill Hanger Parking	90		MAP 33-C6
Aerodrome Swan Hill Hanger Parking	ANCILLARY	152	Aerodrome Swan Hill Hanger Parking	90	EOR	242		MAP 33-B6
Ailsa Street	ACCESS	94	Dillon Street	0	Breen Street	94		MAP 21-D4
Ainsbury Road	ACCESS MINOR	3073	Sea Lake-Swan Hill Road	0	Bryan Road	3073	Reviewed 2021 - Downgrade Class amended from ACCESS to ACCESS MINOR	MAP 8-F2
Ainsbury Road	ACCESS MINOR	1572	Bryan Road	3073	Parsons Road	4645	Reviewed 2021 - Downgrade Class amended from ACCESS to ACCESS MINOR	MAP 8-F2
Ainsbury Road	ACCESS MINOR	1766	Parsons Road	4645	Cameron Road Castle Donnington	6411	Reviewed 2021 - Downgrade Class amended from ACCESS to ACCESS MINOR	MAP 8-F3
Ainsbury Road	ACCESS MINOR	1336	Cameron Road Castle Donnington	6411	MB29	7747	Reviewed 2021 - Downgrade Class amended from ACCESS to ACCESS MINOR	MAP 8-F3
Ainsbury Road	ACCESS MINOR	1963	MB29	7747	Williams Road Kooem	9710	Reviewed 2021 - Downgrade Class amended from ACCESS to ACCESS MINOR	MAP 8-F3
Albert Street	ACCESS	162	Gray Street Swan Hill	0	Connell Street Swan Hill	162		MAP 32-B6
Albert Street	ACCESS	81	Connell Street Swan Hill	162	Lane 456 Campbell St Swan Hill	243		MAP 32-B6
Albert Street	ACCESS	52	Lane 456 Campbell St Swan Hill	243	Long Street	295		MAP 32-B6
Albert Street	ACCESS	54	Long Street	295	Lane 18 Kimberley Ave Swan Hill	349		MAP 32-B6
Albert Street	ACCESS	52	Lane 18 Kimberley Ave Swan Hill	349	Kimberley Avenue	401		MAP 32-B6
Albert Street	ACCESS	130	Kimberley Avenue	401	Bath Street	531		MAP 32-B7
Alexander Street	ACCESS	271	Ronald Street	0	Latje Road	271		MAP 16-A4
Alexander Street	ACCESS	37	Latje Road	271	Latje Rd	308		MAP 16-B4
Alexishafen Road	ACCESS	1372	Wewak Road	0	Balikpapan Road	1372		MAP 10-E8
Alexishafen Road	ACCESS	426	Balikpapan Road	1372	Wewak Road	1798		MAP 10-E8
Alexishafen Road	ACCESS	890	Wewak Road	1798	Anzac Road	2688		MAP 10-F8
Algie Road	ACCESS	105	Murray Valley Highway	0	Button Road	105		MAP 6-B4
Algie Road	ACCESS	1165	Button Road	105	Hodges Road	1270		MAP 6-B4
Algie Road	ACCESS	619	Hodges Road	1270	Cocamba-Miralie Road	1889		MAP 6-B5
Allan Street	ACCESS	221	Frederick Street	0	Mary Street Nyah West	221		MAP 24-F6
Allan Street	ACCESS	102	Mary Street Nyah West	221	Rose Street Nyah West	323		MAP 24-F6
Allan Street	ACCESS	120	Rose Street Nyah West	323	Olive Street	443		MAP 24-F6
Allan Street	ACCESS	124	Olive Street	443	Stafford Street	567		MAP 24-E6
Alma Street Nyah West	ACCESS	19	Monash Avenue Nyah West	0	S120 Monash Avenue Nyah West	19		MAP 25-C6
Alma Street Nyah West	ACCESS	135	S120 Monash Avenue Nyah West	19	Lauer Crescent	154		MAP 25-C6
Alma Street Woorinen South	ACCESS	145	Palmer Street	0	Smith Street Woorinen South	145		MAP 26-C7
Alma Street Woorinen South	ACCESS	73	Smith Street Woorinen South	145	EOR	218		MAP 26-D7
Ambleside Road	ACCESS	2828	Mallee Highway	0	Property access	2828		MAP 4-F3
Ambleside Road	ACCESS MINOR	1617	Property access	2828	Moondah Road	4445	Reviewed 2021 - Downgrade Class amended from ACCESS to ACCESS MINOR	MAP 4-F2
AN01	NOT RESPONSIBLE	3359	McQueen Road	0	end of licence	3359	Reviewed 2021 - Ownership Class amended from UNREGISTER to NOT RESPONSIBLE - UNUSED ROAD LICENCE	MAP 1-F6
AN01	NOT MAINTAINED	5709	end of licence	3359	Robinvale-Sea Lake Road	9068	Not required for property access	MAP 1-F5
AN02	NOT MAINTAINED	5343	Hattah-Robinvale Road	0	AN01	5343	Paper road only	MAP 1-E5
AN04	NOT RESPONSIBLE	4482	Robinvale-Sea Lake Road	0	AN01	4482	UNUSED ROAD LICENCE	MAP 1-F6
AN07	NOT RESPONSIBLE	2637	Start Road Licence	0	McLean Road Annuello	2637	Reviewed 2021 - Ownership Class amended from UNREGISTER to NOT RESPONSIBLE - UNUSED ROAD LICENCE	MAP 1-F7
AN13	NOT MAINTAINED	440	EOR	0	Winnambool Road	440	Not required for property access	MAP 2-A7
AN15	NOT MAINTAINED	229	Robinvale-Sea Lake Road	0	AN18	229	Paper road only	MAP 2-A7
AN16	NOT RESPONSIBLE	367	Robinvale-Sea Lake Road	0	AN18	367	Reviewed 2021 - Ownership Class amended from UNREGISTER to NOT RESPONSIBLE - Crown land licence	MAP 2-A7
AN17	NOT RESPONSIBLE	438	Robinvale-Sea Lake Road	0	AN18	438	Reviewed 2021 - Ownership Class amended from UNREGISTER to NOT RESPONSIBLE - Crown land licence	MAP 2-A7

Road	Classification	L(m)	From	FromCH	To	ToCh	Comments	MapRef
AN18	NOT MAINTAINED	318	Annuelo Weman Road	0	Michener Road	318	Grain bunker	MAP 2-A7
AN18	NOT MAINTAINED	590	Michener Road	318	EOR	908	Paper road only	MAP 2-A7
AN19	NOT MAINTAINED	159	Mitchener Road	0	AN18	159	Paper road only	MAP 2-A7
AN20	NOT MAINTAINED	128	AN21	0	AN18	128	Paper road only	MAP 2-A7
AN21	NOT MAINTAINED	662	Mitchener Tpad	0	AN17	662	Paper road only	MAP 2-A7
AN22	NOT RESPONSIBLE	241	AN18	0	AN21	241	Reviewed 2021 - Ownership Class amended from CLOSE to NOT RESPONSIBLE - Crown Land	MAP 2-A7
AN23	NOT RESPONSIBLE	143	AN24	0	AN21	143	Reviewed 2021 - Ownership Class amended from UNREGISTER to NOT RESPONSIBLE - Paper road only	MAP 2-A7
AN24	NOT RESPONSIBLE	158	AN16	0	AN17	158	Reviewed 2021 - Ownership Class amended from CLOSE to NOT RESPONSIBLE - Paper road only	MAP 2-A7
Anderson Road Kunat Kunat	ACCESS MINOR	1384	Property access	0	LGA boundary	1384	Reviewed 2021 - Upgrade Class amended from UNREGISTER to ACCESS MINOR	MAP 9-C6
Anderson Road Nowie	ACCESS MINOR	3866	Waitchie Road	0	Hinton Road	3866	Reviewed 2021 - Downgrade Class amended from ACCESS to ACCESS MINOR	MAP 8-B2
Anderson Road Nowie	ACCESS MINOR	3243	Hinton Road	3866	Blackwire Road	7109	Reviewed 2021 - Downgrade Class amended from ACCESS to ACCESS MINOR	MAP 8-C1
Anderson Road Nowie	ACCESS MINOR	3238	Blackwire Road	7109	Bulga Road	10347	Reviewed 2021 - Downgrade Class amended from ACCESS to ACCESS MINOR	MAP 8-C1
Anderson Road Yungera	ACCESS MINOR	3707	Boundary Bend-Kooloonong Road	0	Kennedy Road Koorkab	3707	Reviewed 2021 - Upgrade Class amended from UNREGISTER to ACCESS MINOR	MAP 3-A6
Anderson Road Yungera	NOT MAINTAINED	2017	Kennedy Road Koorkab	3707	Wandown North Boundary Road	5724	Not required for property access	MAP 2-F6
Andrew Lane	ACCESS MINOR	2002	O'Bree Road Coonimur	0	Possum Flat Road	2002	Reviewed 2021 - Upgrade Class amended from UNREGISTER to ACCESS MINOR	MAP 5-F1
Andrew Lane Slip	ACCESS MINOR	49	Andrew Lane	1945	Possum Flat Road	1994	Reviewed 2021 - New Class amended from NEW SLIP to ACCESS MINOR	MAP 5-F1
Angle Road Gerahmin	NOT RESPONSIBLE	1953	Chinkapook Mittyach Road	0	GN38	1953	Reviewed 2021 - New Class amended from New to NOT RESPONSIBLE - Buloke shire Council	MAP 4-B7
Angle Road Gerahmin	NOT RESPONSIBLE	1458	GN38	1953	Rigny Road	3411	Reviewed 2021 - New Class amended from New to NOT RESPONSIBLE - Buloke shire Council	MAP 4-B7
Angle Road Gerahmin	NOT RESPONSIBLE	2091	Rigny Road	3411	Pier Milan Chinkapook Road	5502	Reviewed 2021 - New Class amended from New to NOT RESPONSIBLE - Buloke shire Council	MAP 4-C7
Angle Road Gerahmin Slip	NOT MAINTAINED	363	Chinkapook-Mittyack Road	0	Angle Road	363	Reviewed 2021 - New Class amended from New Slip to NOT MAINTAINED - Not required for property access	MAP 4-B6
Angle Road Natya	ACCESS	2692	Murray Valley Highway	0	Property access	2692		MAP 3-D9
Angle Road Natya	ACCESS MINOR	611	Property access	2692	Raven Lane	3303	Reviewed 2021 - Downgrade Class amended from ACCESS to ACCESS MINOR	MAP 3-D8
Angle Road Natya	ACCESS MINOR	2624	Raven Lane	3303	Kenley Road	5927	Reviewed 2021 - Downgrade Class amended from ACCESS to ACCESS MINOR	MAP 3-D8
Angle Road Natya Slip	ACCESS	59	Murray Valley Highway	0	Angle Road	59	Reviewed 2021 - New Class amended from NEW SLIP to ACCESS	MAP 3-D9
Angus Avenue	NOT MAINTAINED	161	Tresco-Mystic Park Road	0	Volum Ave	161	Paper road	MAP 36-C6
Angus Avenue	ACCESS	48	Volum Ave	161	Property access	209	Reviewed 2021 - Upgrade Class amended from UNREGISTER to ACCESS	MAP 36-D6
Angus Avenue	NOT MAINTAINED	175	Property access	209	Palmer Avenue Tresco	384		MAP 36-D6
Annear Court	ACCESS	92	Gray St	0	EOR	92	Reviewed 2021 - New to Access - Developer Road	MAP 31-C4
Anniversary Drive	ACCESS	148	Murray Valley Highway	0	Mary Court Robinvale	148		MAP 15-F6
Anniversary Drive	ACCESS	111	Mary Court Robinvale	148	Jennifer Court	259		MAP 15-F6
Anniversary Drive	ACCESS	103	Jennifer Court	259	Glenda Court	362		MAP 15-F6
Annuello-Nenandie Road	NOT RESPONSIBLE	9286	Buckley Road	0	Property access	9286	Reviewed 2021 - Ownership Class amended from CLOSE to NOT RESPONSIBLE - UNUSED ROAD LICENCE	MAP 2-C5
Annuello-Wemen Road	COLLECTOR	107	Hattah-Robinvale Road	0	Ryan Road Liparoo	107	Reviewed 2021 - Upgrade Class amended from ACCESS to COLLECTOR	MAP 1-C6
Annuello-Wemen Road	COLLECTOR	3765	Ryan Road Liparoo	107	Collins Road	3872		MAP 1-C6
Annuello-Wemen Road	COLLECTOR	2719	Collins Road	3872	West Boundary Road?	6591		MAP 1-D6
Annuello-Wemen Road	COLLECTOR	2978	West Boundary Road?	6591	Mosstank-Wemen Road	9569		MAP 1-E6
Annuello-Wemen Road	COLLECTOR	405	Mosstank-Wemen Road	9569	Finlayson Road	9974		MAP 1-E6
Annuello-Wemen Road	COLLECTOR	3380	Finlayson Road	9974	Margooya Road	13354		MAP 1-E6
Annuello-Wemen Road	COLLECTOR	574	Margooya Road	13354	Taggert Lane	13928		MAP 1-F6
Annuello-Wemen Road	COLLECTOR	5221	Taggert Lane	13928	McLean Road Annuello	19149		MAP 1-F7
Annuello-Wemen Road	COLLECTOR	1563	McLean Road Annuello	19149	Winnambool Road	20712		MAP 2-A7
Annuello-Wemen Road	COLLECTOR	137	Winnambool Road	20712	AN18	20849		MAP 2-A7
Annuello-Wemen Road	COLLECTOR	54	AN18	20849	Mitchener Road	20903		MAP 2-A7
Annuello-Wemen Road	COLLECTOR	148	Mitchener Road	20903	Robinvale-Sea Lake Road	21051		MAP 2-A7
Annuello-Wemen Road Slip	NOT MAINTAINED	228	Hattah-Robinvale Road	0	Annuello-Wemen Road	228	Reviewed 2021 - New Class amended from NEW SLIP to NOT MAINTAINED	MAP 1-C6
Anzac Road	ACCESS MINOR	2696	Knight Road	0	Alexishafen Road	2696	Reviewed 2025 - Class amended from NOT MAINTAINED to ACCESS MINOR - to allow for secondary access to solar panels	MAP 10-F8
Anzac Road	ACCESS	508	Alexishafen Road	2696	Shaggy Ridge Road	3204		MAP 10-F7
Anzac Road	ACCESS	359	Shaggy Ridge Road	3204	Rail Crossing 596 Anzac Road	3563		MAP 10-F7
Anzac Road	ACCESS	610	Rail Crossing 596 Anzac Road	3563	Madang Road	4173		MAP 10-F7
Anzac Road	ACCESS	789	Madang Road	4173	Wareo Road	4962		MAP 10-F7
Anzac Road	ACCESS	180	Wareo Road	4962	Rail Crossing 596 Anzac Road	5142		MAP 10-F6
Anzac Road	ACCESS	405	Rail Crossing 596 Anzac Road	5142	Satelberg Road	5547		MAP 10-F6
Anzac Road	ACCESS	1400	Satelberg Road	5547	New Guinea Road	6947	Reviewed 2021 - Upgrade Class amended from UNREGISTER to ACCESS	MAP 10-F6
Anzac Road	ACCESS	1648	New Guinea Road	6947	Happy Valley Road Bumbang	8595		MAP 10-F5
Anzac Road	ACCESS	501	Happy Valley Road Bumbang	8595	Buna Road	9096		MAP 10-F4
Anzac Road	ACCESS	626	Buna Road	9096	New Britain Road	9722		MAP 10-F4
Arafura Street	ACCESS	219	Sanananda Road	0	Coral Street	219		MAP 10-D4
Arnoldt Street	ACCESS	325	King Street	0	River Road Tyntynder	325		MAP 29-B8
Arnoldt Street	UNSEALED LANEWAY	297	River Road Tyntynder	325	EOR	622	Reviewed 2021 - Upgrade Class amended from UNREGISTER to UNSEALED LANEWAY - TOP OF LEVEE	MAP 29-C8
Arnott Street	ACCESS	122	Nulty Drive	0	Cleary Drive	122		MAP 15-F5
Arnott Street	ACCESS	99	Cleary Drive	122	Kennedy Street	221		MAP 15-F5
Arthur Court	ACCESS	84	Lynden Street	0	EOR	84		MAP 31-E1
Ashton Street	ACCESS	203	Murlong Street	0	Raymond Street	203		MAP 31-C3
Ashton Street	ACCESS	125	Raymond Street	203	EOR	328		MAP 31-C3
Athorn Road	ACCESS	915	Chillingollah Road	0	Ridge Road Tyntynder	915		MAP 12-F5
Athorn Road	ACCESS	362	Ridge Road Tyntynder	915	Goodman Road	1277		MAP 12-F5
Austin Road	ACCESS MINOR	3662	Curran Road Margooya	0	Phillips Road	3662	Reviewed 2021 - Upgrade Class amended from CLOSE to ACCESS MINOR	MAP 2-A4

Road	Classification	L(m)	From	FromCH	To	ToCh	Comments	MapRef
Austin Road	ACCESS MINOR	1780	Phillips Road	3662	Hattah-Robinvale Road	5442	Reviewed 2021 - Upgrade Class amended from CLOSE to ACCESS MINOR	MAP 2-A4
Austin Road	ACCESS MINOR	3084	Hattah-Robinvale Road	5442	Murray Valley Highway	8526	Reviewed 2021 - Downgrade Class amended from ACCESS to ACCESS MINOR	MAP 11-C9
Back Boga Road	ACCESS	183	Long Lake Road	0	KU46	183		MAP 9-B4
Back Boga Road	ACCESS MINOR	3695	KU46	183	Bushy Road	3878	Reviewed 2021 - Downgrade Class amended from ACCESS to ACCESS MINOR - Property access only	MAP 9-B3
Back Boga Road	ACCESS MINOR	965	Bushy Road	3878	Palframan Lane	4843	Reviewed 2021 - Downgrade Class amended from ACCESS to ACCESS MINOR - Property Access only	MAP 9-B3
Back Boga Road	ACCESS MINOR	2156	Palframan Lane	4843	Donald-Swan Hill Road	6999	Reviewed 2021 - Downgrade Class amended from ACCESS to ACCESS MINOR - Property Access only	MAP 9-A3
Back Boga Road	ACCESS	42	Donald-Swan Hill Road	6999	Parsons Road	7041	Reviewed 2021 - Downgrade Class amended from COLLECTOR to ACCESS	MAP 9-A3
Back Boga Road	COLLECTOR	1871	Parsons Road	7041	Bryan Road Castle Donnington	8912		MAP 9-A2
Back Boga Road	COLLECTOR	556	Bryan Road Castle Donnington	8912	Aerodrome Swan Hill Parking	9468		MAP 33-C7
Back Boga Road	COLLECTOR	290	Aerodrome Swan Hill Parking	9468	Aerodrome Road	9758		MAP 33-C6
Back Boga Road	COLLECTOR	1585	Aerodrome Road	9758	Werril Street	11343		MAP 33-C3
Back Quarry Road	ACCESS MINOR	3786	Quarry Road	0	Fox Road Kunat Kunat	3786	Reviewed 2021 - Downgrade Class amended from ACCESS to ACCESS MINOR	MAP 9-B6
Back Quarry Road	ACCESS MINOR	2279	Fox Road Kunat Kunat	3786	Martin Road	6065	Reviewed 2021 - Downgrade Class amended from ACCESS to ACCESS MINOR	MAP 9-B5
Back Quarry Road	ACCESS MINOR	193	Martin Road	6065	McCubbin Road	6258	Reviewed 2021 - Downgrade Class amended from ACCESS to ACCESS MINOR	MAP 9-B5
Back Quarry Road	NOT RESPONSIBLE	2064	McCubbin Road	6258	Lake Boga-Ultima Road	8322	Reviewed 2021 - Ownership Class amended from UNREGISTER to NOT RESPONSIBLE - UNUSED ROAD LICENCE	MAP 9-B4
Bael Bael Road	ACCESS MINOR	1685	Chisolm Road Tresco	0	Jeffer Road	1685	Reviewed 2021 - Upgrade Class amended from UNREGISTER to ACCESS MINOR	MAP 14-C8
Bael Bael Road	ACCESS MINOR	1497	Jeffer Road	1685	Tresco West Road	3182	Reviewed 2021 - Upgrade Class amended from UNREGISTER to ACCESS MINOR	MAP 36-B7
Bael Bael Road	ACCESS MINOR	725	Tresco West Road	3182	Residential Access	3907	Reviewed 2021 - Upgrade Class amended from UNREGISTER to ACCESS MINOR	MAP 36-A4
Bael Bael Road	ACCESS	324	Residential Access	3907	Old Tresco Road	4231	Reviewed 2021 - Upgrade Class amended from UNREGISTER to ACCESS	MAP 14-C7
Bael Bael Road	ACCESS	59	Old Tresco Road	4231	Old Tresco Road	4290	across railway	MAP 14-C7
Bael Bael Road	ACCESS	542	Old Tresco Road	4290	Grant Lane Lake Boga	4832		MAP 14-B6
Bael Bael Road	ACCESS	429	Grant Lane Lake Boga	4832	Bruce Road	5261		MAP 14-B6
Bael Bael Road	ACCESS	427	Bruce Road	5261	Titford Road	5688		MAP 14-B6
Bael Bael Road	ACCESS	421	Titford Road	5688	Broome Lane	6109		MAP 14-B6
Bael Bael Road	ACCESS	836	Broome Lane	6109	Wills Lane	6945		MAP 14-B5
Bael Bael Road	ACCESS	290	Wills Lane	6945	Murray Valley Highway	7235		MAP 14-B5
Bailey Road	NOT RESPONSIBLE	2654	Murray Valley Highway	0	Property access	2654	Reviewed 2021 - Ownership Class amended from ACCESS to NOT RESPONSIBLE - GANNAWARRA SHIRE COUNCIL	MAP 14-F9
Bailiff Road	ACCESS	177	Murraydale Road	0	EOR	177		MAP 13-E8
Balikpapan Road	ACCESS	861	Alexishafen Road	0	Shaggy Ridge Road	861		MAP 10-E7
Ball Street	ACCESS	86	Murray Valley Highway	0	Button Road	86		MAP 6-B4
Ball Street	ACCESS	29	Button Road	86	First Road Wood Wood	115		MAP 6-B4
Ball Street	NOT MAINTAINED	172	First Road Wood Wood	115	Second Road	287	Not required for property access	MAP 6-B4
Bambrick Court	ACCESS	85	Poole Boulevard	0	EOR	85		MAP 31-E6
Bangka Road	ACCESS	147	Robinvale-Sea Lake Road	0	Anzac Road	147		MAP 10-F6
Barbour Lane	ACCESS	452	Prescott Lane	0	EOR	452		MAP 25-B3
Bardia Road	ACCESS	809	Tobruk Road	0	Benghazi Road	809		MAP 10-F3
Barnes Road	ACCESS	170	Bolton-Kooloonong Road	0	EOR	170	Reviewed 2021 - Upgrade Class amended from CLOSE to ACCESS - Required for residential access	MAP 4-E1
Barnett Street	ACCESS	107	Boys Street	0	Buchan Street	107		MAP 31-F4
Barnett Street	ACCESS	92	Buchan Street	107	Rutherford Street	199		MAP 31-F4
Barry Road Chinangin	NOT MAINTAINED	747	Culgoa-Ultima Road	0	LGA boundary	747	Reviewed 2024 - Class amended from ACCESS MINOR to NOT MAINTAINED - not required for property access	MAP 7-F6
Barry Road Cocamba	ACCESS MINOR	3346	Elston Road Manangatang	0	Cowan Road	3346	Reviewed 2021 - Downgrade Class amended from ACCESS to ACCESS MINOR	MAP 4-E4
Barry Road Cocamba	ACCESS MINOR	3449	Cowan Road	3346	Cocamba-Miralie Road	6795	Reviewed 2021 - Downgrade Class amended from ACCESS to ACCESS MINOR	MAP 4-E4
Barry Road Woorinen	ACCESS MINOR	2464	Woorinen-Vinifera Rd	0	Currie Road Woorinen	2464	Reviewed 2021 - Downgrade Class amended from ACCESS to ACCESS MINOR	MAP 12-C7
Barry Road Woorinen	ACCESS MINOR	3232	Currie Road Woorinen	2464	O'Connor Road Woorinen	5696	Reviewed 2021 - Downgrade Class amended from ACCESS to ACCESS MINOR	MAP 12-B7
Barry Road Woorinen	NOT MAINTAINED	1628	O'Connor Road Woorinen	5696	McLarty Road	7324	Not required for property access	MAP 12-A7
Barry Road Woorinen	NOT MAINTAINED	1615	McLarty Road	7324	French Road	8939	Not required for property access	MAP 6-B9
Barwick Court	ACCESS	130	Makepeace Street	0	EOR	130		MAP 31-E3
Bath Street	ACCESS	205	Albert Street	0	Campbell Street	205		MAP 32-B7
Baxter Lane	ACCESS	162	Harrop Road	0	EOR	162		MAP 12-F6
BE02	NOT RESPONSIBLE	1405	Winlaton Road	0	EOR	1405	Reviewed 2021 - Ownership Class amended from UNREGISTER to NOT RESPONSIBLE - UNUSED ROAD LICENCE	MAP 9-E4
BE10	NOT RESPONSIBLE	1735	Winlaton Road	0	Cooper Road	1735	Reviewed 2021 - Ownership Class amended from CLOSE to NOT RESPONSIBLE - UNUSED ROAD LICENCE	MAP 9-F4
BE12	NOT MAINTAINED	394	Winlaton Road	0	EOR	394	Not required for property access	MAP 9-E4
Bell Road Ultima	ACCESS MINOR	1871	Waitchie Road	0	Fordham Road	1871	Reviewed 2025 - Class amended from NOT MAINTAINED to ACCESS MINOR - Being maintained.	MAP 8-B3
Bell Road Ultima	ACCESS MINOR	1306	Fordham Road	1871	Sea Lake-Swan Hill Road	3177	Reviewed 2025 - Class amended from NOT MAINTAINED to ACCESS MINOR - Being maintained.	MAP 8-B3
Bell Road Ultima	ACCESS MINOR	1651	Sea Lake-Swan Hill Road	3177	Pit Road	4828	Reviewed 2021 - Upgrade Class amended from UNREGISTER to ACCESS MINOR	MAP 8-B3
Bell Road Ultima	ACCESS MINOR	2942	Pit Road	4828	Lake Boga-Ultima Road	7770	Reviewed 2021 - Upgrade Class amended from UNREGISTER to ACCESS MINOR	MAP 8-B4
Bell Street Nyah	ACCESS	209	Church Road Nyah	0	School Hill Road	209		MAP 23-C7
Bell Street Nyah	ACCESS	166	School Hill Road	0	Hayes Hill Road	166		MAP 23-C7
Bell Street Nyah	ACCESS	65	Hayes Hill Road	166	River Street Nyah	231		MAP 23-C6
Belsar Road	ACCESS	308	Murray Valley Highway	0	Property access	308		MAP 2-C4
Belsar Road	ACCESS MINOR	708	Property access	308	EOR	1016	5/12/24 Upgraded from Not maintained to ACCESS MINOR Access. Required for pump access.	MAP 2-C4
Benghazi Road	ACCESS	662	Robinvale-Sea Lake Road	0	Bardia Road	662		MAP 10-F4
Benghazi Road	ACCESS	762	Bardia Road	662	Derna Road	1424		MAP 10-F3
Benghazi Road	ACCESS	1235	Derna Road	1424	Murray Valley Highway	2659		MAP 11-A3
Benjeroop-Tresco Road	COLLECTOR	432	Palmer Avenue Tresco	0	Ridge Road Lake Boga	432		MAP 36-E5

Road	Classification	L(m)	From	FromCH	To	ToCh	Comments	MapRef
Benjeroop-Tresco Road	COLLECTOR	1772	Ridge Road Lake Boga	432	Jobson Lane Tresco	2204		MAP 14-D7
Benjeroop-Tresco Road	COLLECTOR	1327	Jobson Lane Tresco	2204	Murray Valley Highway	3531		MAP 14-E7
Bennett Road	ACCESS MINOR	2923	Pier Millan-Chinkapook Road	0	EOR	2923	Reviewed 2021 - Downgrade Class amended from ACCESS to ACCESS MINOR	MAP 4-E7
Berg Lane	ACCESS	1406	Murray Valley Highway	0	EOR	1406		MAP 2-D4
Berrybank Drive	ACCESS	271	Butterworth Street	0	Yvonne Close	271		MAP 28-B9
Berrybank Drive	ACCESS	102	Yvonne Close	271	EOR	373		MAP 28-B8
Best Road	NOT MAINTAINED	520	Wilson Road	0	Property access	520		MAP 9-C5
Bethune Lane	ACCESS	205	Winlaton Road	0	EOS	205		MAP 14-B2
Bethune Lane	ACCESS	1379	EOS	205	Property access	1584		MAP 14-B2
Bethune Lane	ACCESS	577	Property access	1584	EOR	2161	Reviewed 2025 - Class amended from ACCESS MINOR to ACCESS - new house built at the EOR	MAP 14-B2
Betts Court	ACCESS	151	Stradbroke Avenue Swan Hill	0	EOR	151		MAP 31-F1
Beveridge Street Piangil	ACCESS	19	Murray Street Piangil	0	Service Road Murray Street Piangil	19		MAP 22-D4
Beveridge Street Piangil	ACCESS	239	Service Road Murray Street Piangil	19	High Street Piangil	258		MAP 22-D5
Beveridge Street Piangil	ACCESS	181	High Street Piangil	258	South Street	439		MAP 22-D5
Beveridge Street Swan Hill	ACCESS	162	Connell Street Swan Hill	0	Gray Street Swan Hill	162		MAP 32-B6
Beveridge Street Swan Hill	COLLECTOR	200	Gray Street Swan Hill	162	Burke Street	362	Reviewed 2021 - Upgrade Class amended from ACCESS to COLLECTOR	MAP 32-B5
Beveridge Street Swan Hill	LINK	181	Holt Lane Swan Hill	162	Pritchard Street	343	Reviewed 2021 - Upgrade Class amended from ACCESS to LINK	MAP 32-A2
Beveridge Street Swan Hill	COLLECTOR	161	Burke Street	362	Wood Street	523	Reviewed 2021 - Upgrade Class amended from ACCESS to COLLECTOR	MAP 32-B4
Beveridge Street Swan Hill	COLLECTOR	225	Wood Street	523	Rutherford Street	748	Reviewed 2021 - Upgrade Class amended from ACCESS to COLLECTOR	MAP 32-B4
Beveridge Street Swan Hill	LINK	143	Pye Street	523	Nyah Road	666	Reviewed 2021 - Upgrade Class amended from ACCESS to LINK	MAP 32-A1
Beveridge Street Swan Hill	LINK	64	McCallum Street	748	Holt Lane Swan Hill	812	Reviewed 2021 - Upgrade Class amended from ACCESS to LINK	MAP 32-A2
Beveridge Street Swan Hill	LINK	162	Rutherford Street	748	McLeod Lane	910	Reviewed 2021 - Upgrade Class amended from ACCESS to LINK	MAP 32-B3
Beveridge Street Swan Hill	LINK	77	Bone Lane Swan Hill	910	McCallum Street	987	Reviewed 2021 - Upgrade Class amended from ACCESS to LINK	MAP 32-B2
Beveridge Street Swan Hill	LINK	64	McLeod Lane	910	McCrae Street	974	Reviewed 2021 - Upgrade Class amended from ACCESS to LINK	MAP 32-B3
Beveridge Street Swan Hill	LINK	164	McCrae Street	974	Bone Lane Swan Hill	1138	Reviewed 2021 - Upgrade Class amended from ACCESS to LINK	MAP 32-B3
Beveridge Street Swan Hill	ACCESS	17	Nyah Road	1771	Nyah Road	1788	Reviewed 2021 - New Class amended from NEW to ACCESS	MAP 32-A1
Beveridge Street Swan Hill	ACCESS	39	Nyah Road	1788	Chapman Street Swan Hill	1827		MAP 29-A9
Beveridge Street Swan Hill	LINK	168	Pritchard Street	1827	Pye Street	1995	Reviewed 2021 - Upgrade Class amended from ACCESS to LINK	MAP 32-A1
Birdwood Avenue	ACCESS	246	Pira Road	0	Limon Street	246		MAP 25-C7
Birdwood Avenue	ACCESS	136	Limon Street	246	Railway Avenue Nyah West	382		MAP 25-C6
Birdwood Avenue	ACCESS	328	Railway Avenue Nyah West	382	Monash Avenue Nyah West	710		MAP 25-B6
Bish Road	COLLECTOR	320	Woorinen Road	0	Karinie Street	320		MAP 27-D7
Bish Road	ACCESS	1061	Karinie Street	320	Milky Road	1381		MAP 27-D4
Bish Road	ACCESS	82	Milky Road	1381	Murrawee Road	1463		MAP 27-D3
Bish Road	ACCESS	17	Murrawee Road	1463	Murrawee Road	1480		MAP 27-D3
Bish Road	ACCESS	1231	Murrawee Road	1481	Prince Road	2712		MAP 27-E1
Bishop Road	ACCESS	1444	Waitchie Road	0	Property access	1444		MAP 20-B4
Bishop Road	ACCESS MINOR	2386	Property access	1444	Grey Road Chillingollah	3830	Reviewed 2021 - Downgrade Class amended from ACCESS to ACCESS MINOR	MAP 7-D1
Bishop Road	ACCESS MINOR	3312	Grey Road Chillingollah	3830	Polisbet Road	7142	Reviewed 2021 - Downgrade Class amended from ACCESS to ACCESS MINOR	MAP 5-C9
Bishop Road	ACCESS MINOR	2807	Polisbet Road	7142	Morren Road	9949	Reviewed 2021 - Downgrade Class amended from ACCESS to ACCESS MINOR	MAP 5-C9
Black Road Tyntynder North	ACCESS	477	Ross Road	0	EOR	477		MAP 24-E3
Black Street Nyah West	ACCESS	65	Elizabeth Street Nyah West	0	Lane 32 Station Street Nyah West	65		MAP 25-A7
Black Street Nyah West	ACCESS	60	Lane 32 Station Street Nyah West	65	Donald Street Nyah West	125		MAP 25-A7
Black Street Nyah West	ACCESS	124	Donald Street Nyah West	125	Gray Street Nyah West	249		MAP 25-A6
Black Street Nyah West	ACCESS	126	Gray Street Nyah West	249	Lloyd Street	375		MAP 25-A6
Blackwire Road	ACCESS MINOR	3955	Roberts Road	0	Nowie Road	3955	Reviewed 2021 - Downgrade Class amended from ACCESS to ACCESS MINOR	MAP 8-A1
Blackwire Road	ACCESS MINOR	3241	Nowie Road	3955	Anderson Road	7196	Reviewed 2021 - Downgrade Class amended from ACCESS to ACCESS MINOR	MAP 8-B1
Blackwire Road	ACCESS MINOR	3236	Anderson Road	7196	French Road	10432	Reviewed 2021 - Downgrade Class amended from ACCESS to ACCESS MINOR	MAP 8-C1
Blackwire Road	ACCESS MINOR	2916	French Road	10432	O'Bree Road Woorinen	13348	Reviewed 2021 - Downgrade Class amended from ACCESS to ACCESS MINOR	MAP 8-D1
Blackwire Road	ACCESS MINOR	330	O'Bree Road Woorinen	13348	O'Connor Road Woorinen	13678	Reviewed 2021 - Downgrade Class amended from ACCESS to ACCESS MINOR	MAP 8-D1
Blackwire Road	ACCESS MINOR	2577	O'Connor Road Woorinen	13678	Ryan Road Woorinen	16255	Reviewed 2021 - Downgrade Class amended from ACCESS to ACCESS MINOR	MAP 8-D1
Blackwire Road	ACCESS MINOR	4367	Ryan Road Woorinen	16255	Woorinen-Goschen Road	20622	Reviewed 2021 - Downgrade Class amended from ACCESS to ACCESS MINOR	MAP 8-E1
Blackwire Road	ACCESS MINOR	6062	Woorinen-Goschen Road	20622	Memorial Drive	26684	Reviewed 2021 - Downgrade Class amended from ACCESS to ACCESS MINOR - Not required for residential access	MAP 8-F1
Blake Court	ACCESS	95	Nowie Street	0	EOR	95		MAP 32-A8
Blythe St	NOT MAINTAINED	513	Murray Valley Hwy	0	South St	513	Paper road only	MAP 22-F5
BM23	NOT MAINTAINED	782	Hattah-Robinvale Road	0	Hattah-Robinvale Road	782	Paper road only	MAP 1-E4
BM23	NOT RESPONSIBLE	1106	Hattah-Robinvale Road	782	Hocking road	1888	Private Property - CROWN ALLOTMENT 2064, SECTION , PARISH OF BUMBANG sold by DEECA to private landowner 15 June 2022 (letter dated 23/01/23)	MAP 1-E4
BM23	NOT MAINTAINED	401	Hocking road	1888	EOR	2289	Not required for property access	MAP 1-E4
BM25	NOT MAINTAINED	1074	Shaggy Ridge Road	0	Manna Road	1074	Not required for property access	MAP 10-D7
BM40	NOT MAINTAINED	250	New Guinea Road	0	EOR	250	Not required for property access	MAP 10-E5
BM41	NOT RESPONSIBLE	60	Arafura Street	0	BM42	60	Reviewed 2021 - Ownership Class amended from CLOSE to NOT RESPONSIBLE - Private land	MAP 10-D4
BM41	NOT MAINTAINED	60	BM42	60	Bogadjim Road	120		MAP 10-D4
BM41	NOT MAINTAINED	61	Bogadjim Road	120	BM43	181		MAP 10-D4
BM41	NOT MAINTAINED	51	BM43	181	EOR	232		MAP 10-D4
BM42	NOT MAINTAINED	143	Sananda Rd	0	BM$!	143		MAP 10-D4
BM43	NOT MAINTAINED	106	BM41	0	EOR	106	Not formed	MAP 10-D4
BM50	NOT RESPONSIBLE	572	Hattah-Robinvale Road	0	BM50	572	Reviewed 2021 - Ownership Class amended from CLOSE to NOT RESPONSIBLE - UNUSED ROAD LICENCE	MAP 1-E4

Road	Classification	L(m)	From	FromCH	To	ToCh	Comments	MapRef
BM51	NOT MAINTAINED	628	Cemetery Road	0	Cemetery Road	628	Paper Road Only	MAP 1-F4
BM64	NOT MAINTAINED	3427	Knight Road	0	Hattah-Robinvale Road	3427	Not required for property access	MAP 1-E4
BM65	NOT MAINTAINED	565	Robinvale Hattah Road	0	Robinvale Sea Lake Road	565	Not required for property access	MAP 1-F4
BM66	NOT MAINTAINED	209	Robinvale Hattah Road	0	BM65	209	Paper road only	MAP 1-F4
BO10	NOT RESPONSIBLE	1553	EOR	0	EOR crossing Winlaton Road	1553	Reviewed 2021 - Ownership Class amended from CLOSE to NOT RESPONSIBLE - UNUSED ROAD LICENCE	MAP 14-E2
BO11	NOT RESPONSIBLE	1974	Rob Roy Road	0	Winlaton Road	1974	Reviewed 2021 - Ownership Class amended from CLOSE to NOT RESPONSIBLE - UNUSED ROAD LICENCE	MAP 14-D3
BO13	NOT MAINTAINED	3039	Murray Valley Hwy	0	Three Chain Road	3039	Paper road only	MAP 14-E6
BO13	NOT RESPONSIBLE	2570	Three Chain Road	3039	Fish Point Road	5609	Reviewed 2021 - Ownership Class amended from CLOSE to NOT RESPONSIBLE - UNUSED ROAD LICENCE	MAP 14-E4
BO13	ACCESS MINOR	489	Fish Point Road	5609	Channel Bridge	6098	Reviewed 2021 - Upgrade Class amended from UNREGISTER to ACCESS MINOR - Reguired for property acces	MAP 14-E4
BO17	NOT RESPONSIBLE	1769	Winlaton Road	0	EOR	1769	Reviewed 2021 - Ownership Class amended from UNREGISTER to NOT RESPONSIBLE - UNUSED ROAD LICENCE	MAP 9-E4
BO55	NOT RESPONSIBLE	1627	McCabe Road	0	Winlaton Road	1627	Reviewed 2021 - Ownership Class amended from CLOSE to NOT RESPONSIBLE - UNUSED ROAD LICENCE	MAP 14-C3
BO80	NOT MAINTAINED	989	BO81	0	EOR	989	Paper road only	MAP 14-A2
BO81	NOT MAINTAINED	1526	Lake Baker road	0	EOR via BO81	1526	Paper road only	MAP 14-A2
BO91	NOT MAINTAINED	1713	Winlaton Road	0	Three Chain Road	1713	Channel Bank, not required for property access	MAP 9-E4
BO91	NOT MAINTAINED	1639	Three Chain Road	1713	Crown Land	3352	Channel Bank, not required for property access	MAP 9-E5
BO91	NOT RESPONSIBLE	987	Crown Land	3352	LGA boundary	4339	Reviewed 2021 - Ownership Class amended from CLOSE to NOT RESPONSIBLE - Channel Bank, not required for property access	MAP 9-E5
BO93	NOT MAINTAINED	2391	Murray Valley Hwy to	0	Fish Point Road	2391	Paper Road only	MAP 14-C5
Boat Ramp - Hayes Road Lake Boga	ANCILLARY	82	Hayes Road	0	End of Spray Seal	82		MAP 14-B5
Boat Ramp - Hayes Road Lake Boga	ANCILLARY	24	Carpark	18	Carpark	42		
Boat Ramp - Hayes Road Lake Boga	ANCILLARY	78	End of Spray Seal	82	EOR	160		MAP 14-B5
Boat Ramp - Hayes Road Lake Boga	ANCILLARY	16	Turn Around Intersection	100	End of Turn Around	116		MAP 14-B5
Boat Ramp - Lake Boga Caravan Park	ANCILLARY	30	Caravan Park Lake Boga	0	Caravan Park Lake Boga	30		MAP 35-F6
Boat Ramp - Lake Boga Ski Club	ANCILLARY	73	Willakool Drive	0	EOR	73		MAP 35-D2
Boat Ramp - West Lakeside Drive	ACCESS	40	Lakeside Drive	0	End of Carpark	40		MAP 14-B2
Boat Ramp - West Lakeside Drive	ANCILLARY	30	End of Carpark	40	Lake Boga	70		MAP 14-B2
Boat Ramp - Wood Wood Access	ANCILLARY	231	Murray Valley Hwy	0	Wood Wood river front carpark	231	Reviewed 2021 - New Class amended from New to ANCILLARY	MAP 6-B4
Boat Ramp-Robinvale Bridge	ANCILLARY	94	McLennan Drive	0	Track	94		MAP 15-D1
Boat Ramp-Robinvale Bridge	ANCILLARY	116	Track	94	Boatramp track	210		MAP 15-D1
Boat Ramp-Robinvale Bridge track	ANCILLARY	66	Boatramp track	94	end	160		MAP 15-D1
Bodinnar Road	ACCESS MINOR	2817	Willoughby Road	0	Donald Street Nyah West	2817	Reviewed 2021 - Downgrade Class amended from ACCESS to ACCESS MINOR	MAP 6-B7
Bodinnar Road	ACCESS	359	Donald Street Nyah West	2817	Chinkapook-Nyah West Road	3176		MAP 24-E6
Boga Street	ACCESS	269	Lalbert Road	0	Marraboor Street Lake Boga	269		MAP 35-D7
Boga Street	ACCESS	101	Marraboor Street Lake Boga	269	End of made road	370		MAP 35-C7
Boga Street	NOT MAINTAINED	122	End of made road	370	Kunat St	492	Paper road only	MAP 35-C7
Bogadjim Road	ACCESS	478	Malaya Road	0	Sanananda Road	478		MAP 10-D4
Bogadjim Road	ACCESS	181	Sanananda Road	478	Salamaua Road	659		MAP 10-D4
Bolden Court	ACCESS	59	Werril St	0	EOR	59	Reviewed 2021 - New Class amended from NEW to ACCESS	MAP 32-B9
Boldrewood Drive	ACCESS	105	Murlong Street	0	Logan Street	105		MAP 31-D2
Boldrewood Drive	ACCESS	108	Logan Street	105	Dunstone Street Swan Hill	213		MAP 31-D2
Boldrewood Drive	ACCESS	102	Dunstone Street Swan Hill	213	Thurla Street	315		MAP 31-D3
Bolton-Kooloonong Road	COLLECTOR	1019	Robinvale-Sea Lake Road	0	Old School Road Myall	1019		MAP 4-E1
Bolton-Kooloonong Road	COLLECTOR	181	Old School Road Myall	1019	Barnes Road	1200		MAP 4-E1
Bolton-Kooloonong Road	COLLECTOR	1671	Barnes Road	1200	Bolton-Natya Road	2871		MAP 4-E1
Bolton-Kooloonong Road	COLLECTOR	698	Bolton-Natya Road	2871	Morris Road Myall	3569		MAP 4-E1
Bolton-Kooloonong Road	COLLECTOR	3275	Morris Road Myall	3569	Robinson Road	6844		MAP 4-E1
Bolton-Kooloonong Road	COLLECTOR	3311	Robinson Road	6844	O'Shannassy Road	10155		MAP 4-F1
Bolton-Kooloonong Road	COLLECTOR	2741	O'Shannassy Road	10155	Meridian Road	12896		MAP 2-D9
Bolton-Kooloonong Road	COLLECTOR	439	Meridian Road	12896	Hasting Tank Road	13335		MAP 2-D9
Bolton-Kooloonong Road	COLLECTOR	1326	Hasting Tank Road	13335	Thompson Road Koimbo	14661		MAP 2-D9
Bolton-Kooloonong Road	COLLECTOR	416	Thompson Road Koimbo	14661	Meridian Road	15077		MAP 2-D9
Bolton-Kooloonong Road	COLLECTOR	3752	Meridian Road	15077	MI01	18829		MAP 2-E9
Bolton-Kooloonong Road	COLLECTOR	3684	MI01	18829	Murdoch Road	22513		MAP 2-E9
Bolton-Kooloonong Road	COLLECTOR	23	Murdoch Road	22513	MacFarlane Road	22536		MAP 2-F8
Bolton-Kooloonong Road	COLLECTOR	1550	MacFarlane Road	22536	MI25	24086		MAP 2-F8
Bolton-Kooloonong Road	COLLECTOR	5885	MacFarlane Road	24086	MI25	29971		MAP 2-F8
Bolton-Kooloonong Road	COLLECTOR	115	MI25	29971	Boundary Bend-Kooloonong Road	30086		MAP 3-A8
Bolton-Natya Road	COLLECTOR	733	Bolton-Kooloonong Road	0	Jones Road	733	Reviewed 2021 - Upgrade Class amended from ACCESS to COLLECTOR	MAP 4-E1
Bolton-Natya Road	COLLECTOR	2806	Jones Road	733	Robinson Road	3539	Reviewed 2021 - Upgrade Class amended from ACCESS to COLLECTOR	MAP 4-F1
Bolton-Natya Road	COLLECTOR	3100	Robinson Road	3539	O'Shannassy Road	6639	Reviewed 2021 - Upgrade Class amended from ACCESS to COLLECTOR	MAP 4-F1
Bolton-Natya Road	COLLECTOR	2859	O'Shannassy Road	6639	Meridian Road	9498	Reviewed 2021 - Upgrade Class amended from ACCESS to COLLECTOR	MAP 5-A1
Bolton-Natya Road	COLLECTOR	3312	Meridian Road	9498	Nolen Road	12810	Reviewed 2021 - Upgrade Class amended from ACCESS to COLLECTOR	MAP 5-B1
Bolton-Natya Road	COLLECTOR	3342	Nolen Road	12810	PI01	16152	Reviewed 2021 - Upgrade Class amended from ACCESS to COLLECTOR	MAP 5-B1
Bolton-Natya Road	COLLECTOR	3293	PI01	16152	Wait Road	19445	Reviewed 2021 - Upgrade Class amended from ACCESS to COLLECTOR	MAP 5-C1

Road	Classification	L(m)	From	FromCH	To	ToCh	Comments	MapRef
Bolton-Natya Road	COLLECTOR	3157	Wait Road	19445	Engstrom Road	22602		MAP 5-C1
Bolton-Natya Road	COLLECTOR	3540	Engstrom Road	22602	Wilkins Road Natya	26142		MAP 5-D1
Bolton-Natya Road	COLLECTOR	4720	Wilkins Road Natya	26142	Pratt Road	30862		MAP 5-E1
Bolton-Natya Road	COLLECTOR	188	Pratt Road	30862	EOS	31050		MAP 5-F1
Bolton-Natya Road	COLLECTOR	310	EOS	31050	EOS	31360		MAP 5-F1
Bolton-Natya Road	COLLECTOR	132	EOS	31360	Bolton-Natya Road	31492		MAP 5-F1
Bolton-Natya Road Slip	COLLECTOR	71	Bolton-Natya Road	0	Natya Road	71	Reviewed 2021 - New Class amended from NEW SLIP to COLLECTOR	MAP 5-F1
Bombardieri Lane	ACCESS	606	Murray Valley Highway	0	EOR	606		MAP 34-A4
Bone Lane	NOT RESPONSIBLE	76	Beveridge Street Swan Hill	0	EOR	76	Reviewed 2021 - Ownership Class amended from ACCESS to NOT RESPONSIBLE - Private owner (both blocks)	MAP 32-B2
Boobialla Drive	ACCESS	79	Sea Lake- Swan Hill Road	0	Acacia Street	79		MAP 30-F3
Boobialla Drive	ACCESS	165	Acacia Street	79	Village Way	244		MAP 30-F3
Boobialla Drive	ACCESS	19	Village Way	244	Coobah Street	263		MAP 30-F3
Boobialla Drive	ACCESS	102	Coobah Street	263	Box Lane	365		MAP 30-F3
Boobialla Drive	ACCESS	73	Box Lane	365	Totem Way	438		MAP 30-F2
Boobialla Drive	ACCESS	44	Totem Way	438	Boree Drive	482		MAP 30-F2
Booth Road	ACCESS	1970	Hattah-Robinvale Road	0	Property access	1970		MAP 1-A6
Booth Road	NOT RESPONSIBLE	1103	Property access	1970	LI06	3073	Reviewed 2021 - Ownership Class amended from UNREGISTER to NOT RESPONSIBLE - UNUSED ROAD LICENCE	MAP 1-A6
Booth Road	NOT RESPONSIBLE	649	LI06	3073	End of unused road licence	3722	Reviewed 2021 - Ownership Class amended from UNREGISTER to NOT RESPONSIBLE - UNUSED ROAD LICENCE	MAP 1-A6
Booth Road	NOT MAINTAINED	2106	End of unused road licence	3722	EOS	5828	Not required for property access	MAP 1-A7
Boothey Road	ACCESS MINOR	2988	Mallee Highway	0	Parallel Road	2988	Reviewed 2021 - Downgrade Class amended from ACCESS to ACCESS MINOR	MAP 4-A2
Boothey Road	ACCESS MINOR	2309	Parallel Road	2988	Webster Road	5297	Reviewed 2021 - Downgrade Class amended from ACCESS to ACCESS MINOR	MAP 4-A1
Boothey Road	NOT RESPONSIBLE	2799	Webster Road	5297	WI12	8096	Reviewed 2021 - Ownership Class amended from ACCESS to NOT RESPONSIBLE - UNUSED ROAD LICENCE	MAP 4-A1
Boothey Road	NOT RESPONSIBLE	3152	WI12	8096	West Exchange Road	11248	Reviewed 2021 - Ownership Class amended from CLOSE to NOT RESPONSIBLE - UNUSED ROAD LICENCE	MAP 1-D9
Boothey Road	NOT MAINTAINED	4411	West Exchange Road	11248	Kelly Road Wemen	15659	Not required for property access	MAP 1-D7
Boree Drive	ACCESS	188	Woorinen Road	0	Heath Lane	188		MAP 31-A1
Boree Drive	ACCESS	124	Heath Lane	188	Dumosa Drive	312		MAP 31-A2
Boree Drive	ACCESS	115	Dumosa Drive	312	Moonah Court	427		MAP 30-F2
Boree Drive	ACCESS	76	Moonah Court	427	Pine Lane	503		MAP 30-F2
Boree Drive	ACCESS	53	Pine Lane	503	Tower Avenue	556		MAP 30-F2
Boree Drive	ACCESS	34	Tower Avenue	556	Scarlett Street	590		MAP 30-F2
Boree Drive	ACCESS	15	Scarlett Street	590	Boobialla Drive	605		MAP 30-F2
Boree Drive	ACCESS	76	Boobialla Drive	605	Samphire Drive	681		MAP 30-F2
Boree Drive	ACCESS	23	Samphire Drive	681	Hakea Street	704		MAP 30-F2
Boree Drive	ACCESS	57	Hakea Street	704	Chenille Drive	761		MAP 30-E2
Boree Drive	ACCESS	32	Chenille Drive	761	Stringybark Drive	793		MAP 30-E2
Boree Drive	ACCESS	51	Stringybark Drive	793	Myrtle Drive	844		MAP 30-E2
Boree Drive	ACCESS	33	Myrtle Drive	844	EOR	877		MAP 30-E2
Boree Drive Slip	ACCESS	39	Woorinen Road	0	Boree Drive	39		MAP 31-A1
Borneo Road	ACCESS	89	Robinvale-Sea Lake Road	0	Anzac Road	89		MAP 10-F7
Bostock Avenue	ACCESS	497	Old Tresco Road	0	Volum Ave	497	Reviewed 2021 - Upgrade Class amended from UNREGISTER to ACCESS	MAP 36-C4
Bostock Avenue	ACCESS	206	Volum Ave	497	EOR	703	Reviewed 2021 - Upgrade Class amended from UNREGISTER to ACCESS	MAP 36-D4
Bougainville Road	ACCESS	463	Madang Road	0	Wareo Road	463		MAP 10-E6
Boulton Road	ACCESS	219	Murray Valley Highway	0	River Road Tyntynder West	219		MAP 12-B1
Boundary Bend-Kooloonong Road	COLLECTOR	422	Hayesdale-Kooloonong Road	0	Bolton-Kooloonong Road	422		MAP 3-A8
Boundary Bend-Kooloonong Road	COLLECTOR	873	Bolton-Kooloonong Road	422	Tin Dog Road	1295		MAP 3-A8
Boundary Bend-Kooloonong Road	COLLECTOR	4284	Tin Dog Road	1295	Wandown Road	5579		MAP 3-A7
Boundary Bend-Kooloonong Road	COLLECTOR	5727	Wandown Road	5579	Johnson Road Boundary Bend	11306		MAP 3-A6
Boundary Bend-Kooloonong Road	COLLECTOR	2978	Johnson Road Boundary Bend	11306	O'Bree Road Yungera	14284		MAP 3-A5
Boundary Bend-Kooloonong Road	COLLECTOR	3782	O'Bree Road Yungera	14284	William Avenue Narrung	18066		MAP 3-A5
Boundary Bend-Kooloonong Road	COLLECTOR	341	William Avenue Narrung	18066	Murray Valley Highway	18407		MAP 3-A4
Boundary Track	NOT MAINTAINED	4064	River Track	0	EOR	4064		MAP 3-E7
Box Lagoon Road	ACCESS	3671	Mowatville Road	0	Winnambool Road	3671		MAP 1-F9
Box Lagoon Road	ACCESS MINOR	2799	Winnambool Road	3671	Dawes Road	6470	Reviewed 2021 - Upgrade Class amended from CLOSE to ACCESS MINOR	MAP 1-F9
Box Lagoon Road	ACCESS MINOR	3301	Dawes Road	6470	Old Euston Road	9771	Reviewed 2021 - Upgrade Class amended from UNREGISTER to ACCESS MINOR	MAP 2-A9
Box Lagoon Road	ACCESS	2361	Old Euston Road	9771	Robinvale-Sea Lake Road	12132		MAP 2-A9
Box Lagoon Road	ACCESS	3140	Robinvale-Sea Lake Road	12132	Morris Road	15272		MAP 2-B9
Box Lagoon Road	ACCESS	38	Morris Road	15272	Morris Road	15310		MAP 2-B9
Box Lane	ACCESS	144	Village Way	0	Yorrell Close	144		MAP 30-F3
Box Lane	ACCESS	103	Yorrell Close	144	Boobialla Drive	247		MAP 30-F2
Box Road	ACCESS	1369	Chillingollah Road	0	EOR	1369		MAP 13-B6
Boys Street	ACCESS	11	Stradbroke St	0	Stradbroke Avenue Swan Hill	11	Reviewed 2021 - New Class amended from NEW to ACCESS	MAP 31-E4
Boys Street	ACCESS	114	Stradbroke Avenue Swan Hill	11	Barnett Street	125		MAP 31-E5
Boys Street	ACCESS	112	Barnett Street	125	Brown Street Swan Hill	237		MAP 31-F5
Boys Street	ACCESS	130	Brown Street Swan Hill	237	Gummow Street	367		MAP 31-F5
Boys Street	ACCESS	10	Gummow Street	367	Gummow Street	377		MAP 31-F5

Road	Classification	L(m)	From	FromCH	To	ToCh	Comments	MapRef
Boys Street	ACCESS	120	Gummow Street	377	Everingham Street	497		MAP 32-A5
Boys Street	ACCESS	11	Everingham Street	497	Everingham Street	508		MAP 32-A5
Boys Street	ACCESS	142	Everingham Street	508	High Street Swan Hill	650		MAP 32-A5
Boys Street	ACCESS	10	High Street Swan Hill	650	High St	660		MAP 32-A5
Bradshaw Road	ACCESS MINOR	2259	Oppenlander Road	0	Kelly Road Kooem	2259	Reviewed 2021 - Upgrade Class amended from UNREGISTER to ACCESS MINOR	MAP 8-F5
Bradshaw Road	ACCESS MINOR	1109	Kelly Road Kooem	2259	Spring Road	3368	Reviewed 2021 - Upgrade Class amended from UNREGISTER to ACCESS MINOR	MAP 8-F5
Bradshaw Road	ACCESS MINOR	2634	Spring Road	3368	Lake Boga-Ultima Road	6002	Reviewed 2021 - Upgrade Class amended from UNREGISTER to ACCESS MINOR	MAP 8-F5
Bramble Drive	ACCESS	225	Coobah Street	0	Acacia Street	225		MAP 30-E3
Branson Lane	ACCESS	272	Murray Valley Highway	0	EOR	272		MAP 6-B3
Breen Street	ACCESS	377	Sea Lake-Swan Hill Road	0	McClelland Street Ultima	377		MAP 21-D3
Breen Street	ACCESS MINOR	196	McClelland Street Ultima	377	Ailsa Street	573	Reviewed 2021 - Downgrade Class amended from ACCESS to ACCESS MINOR	MAP 21-D4
Breen Street	ACCESS	119	Ailsa Street	573	UL35	692		MAP 21-E4
Brereton Lane	ACCESS	10	McCrae St	0	McCrae Street	10	McRae Westbound access	MAP 31-F3
Brereton Lane	SEALED LANEWAY	58	McCrae Street	10	Ikin Lane	68	Reviewed 2021 - Upgrade Class amended from UNREGISTER to SEALED LANEWAY - Seal goes 10m past Ikin lane	MAP 31-F3
Brereton Lane	SEALED LANEWAY	25	From Ikin Lane to EOS	68	Lane 131 Stradbroke Ave Swan Hill	93	Reviewed 2021 - Upgrade Class amended from UNREGISTER to UNSEALED LANEWAY	MAP 31-F3
Brereton Lane	UNSEALED LANEWAY	46	EOS	93	Lane 131 Stradbroke Ave Swan Hill	139	Reviewed 2021 - Upgrade Class amended from UNREGISTER to UNSEALED LANEWAY	MAP 31-F3
Bright Street	ACCESS	183	Palmer Street	0	McCalman Street	183		MAP 26-C7
Brooke Lane	NOT MAINTAINED	1947	EOR	0	Wearne Road Pental Island	1947	Paper road only	MAP 9-F4
Brooke Lane	ACCESS MINOR	1125	Wearne Road Pental Island	1947	EOR	3072	Reviewed 2021 - Upgrade Class amended from UNREGISTER to ACCESS MINOR	MAP 9-F4
Brooklyn Lane	NOT RESPONSIBLE	2098	Murray Valley Highway	0	Property access	2098	Reviewed 2021 - Ownership Class amended from CLOSE to NOT RESPONSIBLE - Private property / airstrip	MAP 2-F4
Brooklyn Lane	ACCESS	1339	Property access	2098	OBree Road	3437	Reviewed 2021 - Upgrade Class amended from UNREGISTER to ACCESS - Required for residential access	MAP 2-F5
Broome Lane	ACCESS	469	Bael Bael Road	0	EOR	469		MAP 14-B5
Broome Lane Slip	ACCESS	42	Bael Bael Road	0	Broome Lane	42	Reviewed 2021 - New Class amended from NEW SLIP to ACCESS	MAP 14-B5
Brown Road	ACCESS MINOR	1626	Dog Netting Fence Road	0	MB05	1626	Reviewed 2021 - Upgrade Class amended from UNREGISTER to ACCESS MINOR	MAP 8-D6
Brown Road	ACCESS MINOR	1627	MB05	1626	Taylor Road	3253	Reviewed 2021 - Upgrade Class amended from UNREGISTER to ACCESS MINOR	MAP 8-D6
Brown Road	ACCESS MINOR	2154	Taylor Road	3253	Donald-Swan Hill Road	5407	Reviewed 2021 - Upgrade Class amended from UNREGISTER to ACCESS MINOR	MAP 8-E6
Brown Street	ACCESS	121	Rutherford Street	0	Buchan Street	121		MAP 31-F4
Brown Street	ACCESS	107	Buchan Street	121	Boys Street	228		MAP 31-F4
Brown Street	ACCESS	121	Boys Street	228	Gray Street Swan Hill	349		MAP 31-F5
Brown Street	ACCESS	93	Gray Street Swan Hill	349	Donnington Street	442		MAP 31-F5
Bruce Road	ACCESS	610	Bael Bael Road	0	EOS	610		MAP 14-C6
Bruce Road	ACCESS	1039	EOS	610	Ridge Road	1649		MAP 14-C6
Bruce Road	ACCESS	645	Ridge Road	1649	Residential Access	2294		MAP 14-C6
Bruce Road	NOT MAINTAINED	957	Residential Access	2294	Murray Valley Highway	3251	Paper road only	MAP 14-D6
Bruton Grove	ACCESS	226	Murlong Street	0	Douglas Avenue Swan Hill	226		MAP 31-C2
Bruton Grove	ACCESS	84	Douglas Avenue Swan Hill	226	EOR	310		MAP 31-C2
Bryan Lane	NOT MAINTAINED	378	Pental Island Road	0	Khan Lane	378	Not required. To be removed 2021	MAP 9-B2
Bryan Lane	ACCESS	924	Khan Lane	378	Cattle Grid	1302		MAP 9-B2
Bryan Lane	NOT MAINTAINED	980	Cattle Grid	1302	EOR	2282	Reviewed 2021 - Downgrade Class amended from ACCESS to NOT MAINTAINED - Cattle Grid, no grade access	MAP 9-B2
Bryan Road	ACCESS	2464	Woorinen-Goschen Road	0	Ainsbury Road	2464		MAP 8-F2
Bryan Road	ACCESS	3370	Ainsbury Road	2464	CA12	5834		MAP 8-F2
Bryan Road	ACCESS	485	CA12	5834	Moar Road	6319		MAP 9-A2
Bryan Road	ACCESS	1662	Moar Road	6319	Back Boga Road	7981		MAP 9-A2
Bryan Street	ACCESS	76	Campbell Street	0	Lowe Lane Swan Hill	76		MAP 32-C7
Bryan Street	ACCESS	95	Lowe Lane Swan Hill	76	Gillespie Street	171		MAP 32-C7
Bryan Street	ACCESS	57	Gillespie Street	171	Marraboor Street Swan Hill	228		MAP 32-C7
Bryan Street	NOT MAINTAINED	41	Marraboor Street Swan Hill	228	EOR	269		MAP 32-C7
Brydon Road	ACCESS MINOR	2829	Sea Lake-Swan Hill Road	0	Lewis Road	2829	Reviewed 2021 - Downgrade Class amended from ACCESS to ACCESS MINOR	MAP 7-E4
Brydon Road	ACCESS MINOR	932	Lewis Road	2829	Residential Access	3761	Reviewed 2021 - Downgrade Class amended from ACCESS to ACCESS MINOR	MAP 7-E3
Brydon Road	ACCESS	2331	Residential Access	3761	Gowanford West Road	6092		MAP 7-E3
Brydon Road	ACCESS MINOR	3263	Gowanford West Road	6092	Dunstan Road	9355	Reviewed 2021 - Downgrade Class amended from ACCESS to ACCESS MINOR	MAP 7-E3
Brydon Road	ACCESS MINOR	2691	Dunstan Road	9355	Waitchie Road	12046	Reviewed 2021 - Downgrade Class amended from ACCESS to ACCESS MINOR	MAP 20-C8
BU11	ACCESS MINOR	2058	Hogben Road	0	Start of licence	2058	Reviewed 2021 - Upgrade Class amended from UNREGISTER to ACCESS MINOR	MAP 3-C9
BU11	NOT RESPONSIBLE	2087	Start of licence	2058	Hayesdale-Kooloonong Road	4145	Reviewed 2021 - Ownership Class amended from CLOSE to NOT RESPONSIBLE - UNUSED ROAD LICENCE	MAP 3-C8
Buchan Street	ACCESS	119	Bennett Street	0	Brown Street	119		MAP 31-F4
Buchanan Lane	ACCESS	337	Murray Valley Highway	0	Property access	337		MAP 2-E4
Buchanan Lane	NOT RESPONSIBLE	689	Property access	337	EOR	1026	Reviewed 2025 - Class amended from ACCESS MINOR to NOT RESPONSIBLE - Under Licence	MAP 2-E4
Buckley Road	NOT MAINTAINED	2697	Lake Carpul Road	0	Annuello-Nenandie Road (WN02)	2697	paper road only	MAP 2-C5
Buckley Road	NOT MAINTAINED	5412	Annuello-Nenandie Road (WN02)	2697	Meridian Road	8109	Paper road only	MAP 2-C5
Buckley Road	NOT MAINTAINED	3293	Meridian Road	8109	Marshell Road	11402	Paper Road Only	MAP 2-E6
Bulga Road	ACCESS	3193	Woorinen Road	0	Woorinen-Goschen Road	3193	Reviewed 2021 - Downgrade Class amended from COLLECTOR to ACCESS	MAP 12-F9
Bulga Road	ACCESS	3722	Woorinen-Goschen Road	3193	Currie Road	6915	Reviewed 2021 - Downgrade Class amended from COLLECTOR to ACCESS	MAP 12-D9
Bulga Road	ACCESS	3236	Currie Road	6915	O'Connor Road	10151	Reviewed 2021 - Downgrade Class amended from COLLECTOR to ACCESS	MAP 12-B9
Bulga Road	ACCESS	1625	O'Connor Road	10151	McLarty Road	11776	Reviewed 2021 - Downgrade Class amended from COLLECTOR to ACCESS	MAP 12-A9
Bulga Road	ACCESS	1617	McLarty Road	11776	French Road	13393	Reviewed 2021 - Downgrade Class amended from COLLECTOR to ACCESS	MAP 6-B9

Road	Classification	L(m)	From	FromCH	To	ToCh	Comments	MapRef
Bulga Road	ACCESS	3230	French Road	13393	Threadgold Road	16623	Reviewed 2021 - Downgrade Class amended from COLLECTOR to ACCESS	MAP 6-A9
Bulga Road	ACCESS	3236	Threadgold Road	16623	Nowie Road	19859	Reviewed 2021 - Downgrade Class amended from COLLECTOR to ACCESS	MAP 6-A9
Bulga Road	ACCESS	3975	Nowie Road	19859	Roberts Road	23834	Reviewed 2021 - Downgrade Class amended from COLLECTOR to ACCESS	MAP 5-F9
Bulga Road Slip	ACCESS	78	Woorinen Road	0	Bulga Road	78	Reviewed 2021 - New Class amended from NEW SLIP to ACCESS	MAP 13-A9
Buna Road	ACCESS	1336	Darwin Road	0	Anzac Road	1336		MAP 10-E4
Burdett Lane	NOT RESPONSIBLE	151	Mallee Highway	0	Residential Access	151	2022 - Amended from Access to Not Responsible - Private Property	MAP 6-A3
Burdett Lane	NOT RESPONSIBLE	210	Residential Access	151	EOR	361	2022 - Amended from ACCESS MINOR Access to Not Responsible - Private Property	MAP 6-A3
Burge Lane	ACCESS MINOR	1622	Cocamba-Miralie Road	0	Start of licence	1622	Reviewed 2021 - Upgrade Class amended from CLOSE to ACCESS MINOR	MAP 5-C4
Burge Lane	NOT RESPONSIBLE	1583	Start of licence	1622	PR18	3205	Reviewed 2021 - Ownership Class amended from CLOSE to NOT RESPONSIBLE - UNUSED ROAD LICENCE	MAP 5-C4
Burke Street	ACCESS	11	High St	0	High St	11		MAP 32-A5
Burke Street	ACCESS	120	High St	11	Splatt Street	131		MAP 32-A5
Burke Street	ACCESS	11	Splatt Street	131	Splatt Street	142		MAP 32-B5
Burke Street	ACCESS	126	Splatt Street	142	Beveridge Street Swan Hill	268		MAP 32-B5
Burke Street	ACCESS	67	Beveridge Street Swan Hill	268	Lane 343 Beveridge St Swan Hill	335		MAP 32-B5
Burke Street	ACCESS	57	Lane 343 Beveridge St Swan Hill	335	Campbell Street	392		MAP 32-B5
Burns Road	NOT RESPONSIBLE	1887	Berriwillock North Road	0	Lutzes Road Extension	1887	Reviewed 2021 - Ownership Class amended from UNREGISTER to NOT RESPONSIBLE - Buloke Shire	MAP 7-C5
Burns Road	NOT RESPONSIBLE	1334	Lutzes Road Extension	1887	Hanns Road	3221	Reviewed 2021 - Ownership Class amended from UNREGISTER to NOT RESPONSIBLE - Buloke Shire	MAP 7-C5
Burns Road	NOT RESPONSIBLE	1404	Hanns Road	3221	Harris Road	4625	Reviewed 2021 - Ownership Class amended from UNREGISTER to NOT RESPONSIBLE - Buloke Shire	MAP 7-C5
Burns Road	NOT RESPONSIBLE	2286	Harris Road	4625	Cleary Road	6911	Reviewed 2021 - Ownership Class amended from UNREGISTER to NOT RESPONSIBLE - Buloke Shire	MAP 7-D5
Burns Road	ACCESS MINOR	1889	Cleary Road	6911	Bulls Road	8800	Reviewed 2021 - Upgrade Class amended from UNREGISTER to ACCESS MINOR	MAP 7-D5
Burns Road	ACCESS MINOR	550	Bulls Road	8800	Property Entrance	9350	Reviewed 2021 - Upgrade Class amended from UNREGISTER to ACCESS MINOR	MAP 7-E5
Burns Road	NOT MAINTAINED	3405	Property Entrance	9350	End of Paddock, Tree Line	12755	Reviewed 2024 - Class amended from ACCESS MINOR to NOT MAINTAINED	MAP 7-E5
Burns Road	ACCESS MINOR	1750	End of Paddock, Tree Line	12755	Loader Road	14505	Reviewed 2021 - Upgrade Class amended from UNREGISTER to ACCESS MINOR	MAP 7-E5
Burns Road	ACCESS MINOR	1115	Loader Road	14505	Wood Road Chinangin	15620	Reviewed 2021 - Downgrade Class amended from ACCESS to ACCESS MINOR	MAP 7-F5
Burns Road	ACCESS MINOR	2132	Wood Road Chinangin	15620	Gowanford South Road	17752	Reviewed 2021 - Downgrade Class amended from ACCESS to ACCESS MINOR	MAP 7-F5
Burns Road	ACCESS MINOR	3226	Gowanford South Road	17752	Ford Road Koro-Ganeit	20978	Reviewed 2021 - Upgrade Class amended from UNREGISTER to ACCESS MINOR	MAP 8-A5
Burra Swamp Road	ACCESS MINOR	338	Hayesdale-Kooloonong Road	0	Egan Road	338	Reviewed 2021 - New Class amended from NEW SLIP to ACCESS MINOR	MAP 3-C8
Burra Swamp Road Slip	ACCESS MINOR	148	Burra Swamp Road	0	Egan Road	148	Reviewed 2021 - New Class amended from NEW SLIP to ACCESS MINOR	MAP 3-C8
Burton Road	ACCESS	1649	Oswin Road	0	Steicke Road	1649		MAP 13-A4
Burton Road	ACCESS	1419	Steicke Road	1649	Speewa Punt Road	3068		MAP 13-B4
Burton Street	ACCESS	215	Wilkins Grove Swan Hill	0	Wilkinson Lane Swan Hill	215		MAP 31-E5
Burton Street	ACCESS	322	Wilkinson Lane Swan Hill	215	Coronation Avenue	537		MAP 31-F6
Bushy Road	ACCESS MINOR	3654	Quambatook Road	0	Jampot Road	3654	Reviewed 2021 - Upgrade Class amended from UNREGISTER to ACCESS MINOR	MAP 9-A3
Bushy Road	ACCESS MINOR	462	Jampot Road	3654	Back Boga Road	4116	Reviewed 2021 - Upgrade Class amended from UNREGISTER to ACCESS MINOR - Not required for residential access	MAP 9-B3
Butcher Road	ACCESS MINOR	3289	Grey Road Chillingollah	0	Polisbet Road	3289	Reviewed 2021 - Upgrade Class amended from CLOSE to ACCESS MINOR	MAP 5-D9
Butcher Road	ACCESS MINOR	3258	Polisbet Road	3289	Morren Road	6547	Reviewed 2021 - Downgrade Class amended from ACCESS to ACCESS MINOR	MAP 5-D9
Butcher Road	ACCESS MINOR	1602	Morren Road	6547	Chillingollah Road	8149	Reviewed 2021 - Downgrade Class amended from ACCESS to ACCESS MINOR	MAP 5-D8
Butler Road	ACCESS	2111	Murraydale Road	0	EOR	2111		MAP 13-E7
Butterworth Street	COLLECTOR	88	Murlong Street	0	Standen Street Swan Hill	88	Reviewed 2021 - Upgrade Class amended from ACCESS to COLLECTOR	MAP 31-D1
Butterworth Street	COLLECTOR	18	Standen Street Swan Hill	88	Legge Street	106	Reviewed 2021 - Upgrade Class amended from ACCESS to COLLECTOR	MAP 28-D9
Butterworth Street	COLLECTOR	69	Legge Street	106	Gerrand Street	175	Reviewed 2021 - Upgrade Class amended from ACCESS to COLLECTOR	MAP 28-D9
Butterworth Street	COLLECTOR	11	Gerrand Street	175	Hazel Court	186	Reviewed 2021 - Upgrade Class amended from ACCESS to COLLECTOR	MAP 28-D9
Butterworth Street	COLLECTOR	100	Hazel Court	186	Holloway Grove	286	Reviewed 2021 - Upgrade Class amended from ACCESS to COLLECTOR	MAP 28-C9
Butterworth Street	COLLECTOR	93	Holloway Grove	286	Cole Court	379	Reviewed 2021 - Upgrade Class amended from ACCESS to COLLECTOR	MAP 28-C9
Butterworth Street	COLLECTOR	155	Cole Court	379	Derham Drive	534	Reviewed 2021 - Upgrade Class amended from ACCESS to COLLECTOR	MAP 28-C9
Butterworth Street	COLLECTOR	136	Derham Drive	534	Berrybank Drive	670	Reviewed 2021 - Upgrade Class amended from ACCESS to COLLECTOR	MAP 28-B9
Butterworth Street	COLLECTOR	221	Berrybank Drive	670	Graemar Drive	891	Reviewed 2021 - Upgrade Class amended from ACCESS to COLLECTOR	MAP 28-B9
Butterworth Street	COLLECTOR	33	Graemar Drive	891	Suttie Drive	924	Reviewed 2021 - Upgrade Class amended from ACCESS to COLLECTOR	MAP 28-A9
Butterworth Street	COLLECTOR	103	Suttie Drive	924	Williams Road Swan Hill	1027	Reviewed 2021 - Upgrade Class amended from ACCESS to COLLECTOR	MAP 28-A9
Butterworth Street	COLLECTOR	318	Williams Road Swan Hill	1027	Woorinen Road	1345	Reviewed 2021 - Upgrade Class amended from ACCESS to COLLECTOR	MAP 28-A9
Button Road	UNSEALED LANEWAY	249	Algie Road	0	Ball Street Wood Wood	249	Reviewed 2021 - Upgrade Class amended from UNREGISTER to UNSEALED LANEWAY - Required for property access	MAP 6-B4
Byrnes Lane	ACCESS	100	Murray Valley Highway	0	Property access	100		MAP 23-A1
Byrnes Lane	ANCILLARY	281	Property access	100	Boundary Track	381	PsrksS acces for forre	MAP 23-A1
Byrnes Road	ACCESS	698	North South Road	0	Digger Road	698		MAP 12-E6
Byrnes Road	ACCESS	416	Digger Road	698	Church Road Tyntynder	1114		MAP 12-F6
Byrnes Street	ACCESS	320	Murlong Street	0	Thurla Street	320		MAP 28-E8
CA02	NOT RESPONSIBLE	1975	Sea Lake - Swan Hill Rd	0	Blackwire road	1975	Reviewed 2021 - Ownership Class amended from CLOSE to NOT RESPONSIBLE - UNUSED ROAD LICENCE	MAP 8-F1
CA12	NOT RESPONSIBLE	1543	Bryan Road Castle Donnington	0	CD05	1543	Reviewed 2021 - Ownership Class amended from CLOSE to NOT RESPONSIBLE - UNUSED ROAD LICENCE	MAP 9-A2
CA13	NOT MAINTAINED	1912	Moar Road	0	EOR	1912	Not required for property access	MAP 9-A2
CA15	NOT RESPONSIBLE	1668	Donald-Swan Hill Road	0	KM03	1668	Reviewed 2021 - Ownership Class amended from CLOSE to NOT RESPONSIBLE - UNUSED ROAD LICENCE	MAP 9-A3
CA15	NOT RESPONSIBLE	1606	KM03	1668	CD11	3274	Reviewed 2021 - Ownership Class amended from CLOSE to NOT RESPONSIBLE - UNUSED ROAD LICENCE	MAP 8-F3
CA37	NOT MAINTAINED	222	Bombardieri Lane	0	EOR	222	Reviewed 2021 - Downgrade Class amended from ACCESS to NOT MAINTAINED - Private Driveway, Addressed off Bonbardieri Lane.	MAP 34-A4

Road	Classification	L(m)	From	FromCH	To	ToCh	Comments	MapRef
CA38	NOT MAINTAINED	92	Bombardieri Lane	0	EOR	92	Reviewed 2021 - Downgrade Class amended from ACCESS to NOT MAINTAINED - Private Driveway, Addressed off Bonbardieri Lane.	MAP 34-A4
CA67	NOT RESPONSIBLE	1432	Bryan Road	0	Ainsbury Road	1432	Reviewed 2021 - Ownership Class amended from Close to NOT RESPONSIBLE - Private land. non existant	MAP 8-F2
CA68	NOT MAINTAINED	383	River Road Swan Hill	0	EOR	383	Paper Road only	MAP 29-B5
Cadd Road	ACCESS	490	Creamery Road	0	EOR	490		MAP 13-B7
Cadell Street	ACCESS	337	Chapman Street	0	Thurla Street	337		MAP 28-E9
Caelli Lane	ACCESS MINOR	1307	Pental Island Road	0	EOR	1307	Reviewed 2021 - Upgrade Class amended from UNREGISTER to ACCESS MINOR	MAP 9-D2
Caffrey Street	ACCESS	184	Palmer Street	0	McCalman Street	184		MAP 26-C7
Cameron Lane	NOT MAINTAINED	326	Murray Valley Highway	0	YU05	326	Not required for property access	MAP 2-F4
Cameron Road	ACCESS MINOR	1993	Woorinen-Goschen Road	0	Ainsbury Road	1993	Reviewed 2021 - Downgrade Class amended from ACCESS to ACCESS MINOR	MAP 8-F3
Cameron Road	ACCESS MINOR	1990	Ainsbury Road	1993	EOR	3983	Reviewed 2021 - Downgrade Class amended from ACCESS to ACCESS MINOR	MAP 8-F3
Cameron Street	ACCESS	126	Gladstone Avenue	0	Combes Street Ultima	126		MAP 21-C6
Cameron Street	ACCESS	130	Combes Street Ultima	126	O'Connor Street Ultima	256		MAP 21-D6
Cameron Street	ACCESS	131	O'Connor Street Ultima	256	Dillon Street	387		MAP 21-D6
Cameron Street	NOT MAINTAINED	63	Dillon Street	387	EOR	450		MAP 21-D6
Campbell Street	NOT RESPONSIBLE	1390	Werril St	0	Curlewis Street	1390	Declared Main Road - VICROADS	MAP 32-B7
Campbell Street East	ACCESS	72	End divided road	2811	Chapman Street Swan Hill	2883		MAP 32-B1
Campbell Street Northbound	LINK	161	Curlewis Street	1390	Wood Street Swan Hill	1551	Reviewed 2021 - Upgrade Class amended from ACCESS to LINK	MAP 32-B4
Campbell Street Northbound	LINK	229	Wood Street Swan Hill	1551	Rutherford Street	1780	Reviewed 2021 - Upgrade Class amended from ACCESS to LINK	MAP 32-B4
Campbell Street Northbound	LINK	224	Rutherford Street	1780	McCrae Street	2004	Reviewed 2021 - Upgrade Class amended from ACCESS to LINK	MAP 32-B3
Campbell Street Northbound	LINK	225	McCrae Street	2004	McCallum Street	2229	Reviewed 2021 - Upgrade Class amended from ACCESS to LINK	MAP 32-B3
Campbell Street Northbound	LINK	238	McCallum Street	2229	Pritchard Street	2467	Reviewed 2021 - Upgrade Class amended from ACCESS to LINK	MAP 32-B2
Campbell Street Northbound	LINK	173	Pritchard Street	2467	Pye Street	2640	Reviewed 2021 - Upgrade Class amended from ACCESS to LINK	MAP 32-B1
Campbell Street Northbound	LINK	67	Pye Street	2640	Campbell Street	2707	Reviewed 2021 - Upgrade Class amended from COLLECTOR to LINK	MAP 32-B1
Campbell Street Northbound	LINK	17	Campbell Street	2707	Campbell Street	2724	Reviewed 2021 - New Class amended from NEW to LINK - Access road b/w North and south	MAP 32-B1
Campbell Street Northbound	ACCESS	16	Campbell Street	2724	End divided road	2740	Reviewed 2021 - New Class amended from NEW to ACCESS	MAP 29-B9
Campbell Street Service Road	ACCESS	155	Campbell Street	0	Campbell Street	155	Reviewed 2021 - New Class amended from VICROADS to ACCESS	MAP 32-B9
Campbell Street Service Road access	ACCESS	62	Werril Street	0	Campbell Street Service Road	62		MAP 32-B9
Campbell Street Southbound	LINK	136	Curlewis Street	1390	Wood Street Swan Hill	1526	Reviewed 2021 - Upgrade Class amended from ACCESS to LINK	MAP 32-B4
Campbell Street Southbound	LINK	228	Wood Street Swan Hill	1526	Rutherford Street	1754	Reviewed 2021 - Upgrade Class amended from ACCESS to LINK	MAP 32-B4
Campbell Street Southbound	LINK	223	Rutherford Street	1754	McCrae Street	1977	Reviewed 2021 - Upgrade Class amended from ACCESS to LINK	MAP 32-B3
Campbell Street Southbound	LINK	225	McCrae Street	2004	McCallum Street	2229	Reviewed 2021 - Upgrade Class amended from ACCESS to LINK - from roundabout	MAP 32-B3
Campbell Street Southbound	LINK	236	McCallum Street	2229	Pritchard Street	2465	Reviewed 2021 - Upgrade Class amended from ACCESS to LINK	MAP 32-B2
Campbell Street Southbound	LINK	170	Pritchard Street	2465	Pye Street	2635	Reviewed 2021 - Upgrade Class amended from ACCESS to LINK	MAP 32-B1
Campbell Street Southbound	LINK	79	Pye Street	2635	Campbell St/Nyah Road	2714	Reviewed 2021 - Upgrade Class amended from COLLECTOR to LINK	MAP 32-B1
Campbell Street West	ACCESS	97	Campbell St/Nyah Road	2714	End divided road	2811	Reviewed 2021 - New Class amended from NEW to ACCESS	MAP 32-B1
Campbell Street/McRae St Roundabout	LINK	67	Campbell St	2004	McCrae St	2004	Reviewed 2021 - Upgrade Class amended from ACCESS to LINK - Roundabout	MAP 32-B3
Cannon Lane	ACCESS	385	Murray Valley Highway	0	Residential Access	385		MAP 6-B4
Cannon Lane	NOT MAINTAINED	348	Residential Access	385	EOR	733	Not required for property access	MAP 6-B4
Canny Road	ACCESS	3405	Woorinen-Goschen Road	0	Property access	3405		MAP 8-E2
Canny Road	ACCESS MINOR	954	Property access	3405	Ryan Road	4359	Reviewed 2021 - Downgrade Class amended from ACCESS to ACCESS MINOR	MAP 8-E2
Canny Road	ACCESS MINOR	2907	Ryan Road	4359	OBree Road	7266	Reviewed 2021 - Downgrade Class amended from ACCESS to ACCESS MINOR	MAP 8-D2
Canny Road	ACCESS MINOR	2923	OBree Road	7266	French Road	10189	Reviewed 2021 - Downgrade Class amended from ACCESS to ACCESS MINOR	MAP 8-C2
Cant Road	ACCESS MINOR	3244	Fire Access Road	0	Curran Road Nyrraby	3244	Reviewed 2021 - Upgrade Class amended from CLOSE to ACCESS MINOR	MAP 5-E5
Cant Road	NOT MAINTAINED	3238	Curran Road Nyrraby	3244	Templeton Road Towan	6482	Paper road only	MAP 5-F5
Cant Road	NOT MAINTAINED	3255	Templeton Road Towan	6482	Watson Road	9737	Paper road only	MAP 5-F5
Cant Road	ACCESS MINOR	2469	Watson Road	9737	Pearse Lake Road	12206	Reviewed 2021 - Upgrade Class amended from CLOSE to ACCESS MINOR	MAP 6-A5
Cant Road	ACCESS MINOR	5071	Pearse Lake Road	12206	Murray Valley Highway	17277	Reviewed 2021 - Downgrade Class amended from ACCESS to ACCESS MINOR	MAP 6-B5
Caravan Park Lake Boga	ANCILLARY	330	Murray Valley Highway	0	Murray Valley Highway	330		MAP 35-F7
Carmichael Lane	NOT RESPONSIBLE	91	Pye Street	0	EOR	91	Reviewed 2021 - Ownership Class amended from ACCESS to NOT RESPONSIBLE - Privately Owned laneway Gazzetted G19 2017 p846	MAP 32-A1
Carolyn Court	ACCESS	83	Latje Road	0	EOR	83		MAP 16-B5
Carpark 2 Monash Ave Nyah West	ACCESS	39	Monash Avenue Nyah West	0	End of seal	39		MAP 25-A5
Carpark 237-243 Beveridge St Swan Hill	ANCILLARY	64	Rutherford St	0	McLeod Lane	64		MAP 32-B3
Carpark 253-255 Beveridge St Swan Hill	ANCILLARY	65	Rutherford St	0	McLeod Lane	65		MAP 32-B3
Carpark 62-66 Campbell St Swan Hill	ANCILLARY	52	Cambell St	0	Carmichael Lane	52		MAP 32-B1
Carpark Beveridge Street Council Offices	ANCILLARY	71	Beveridge St	0	End of carpark	71		MAP 32-A3
Carpark Curlewis St Nth Senior Citizens	ANCILLARY	92	Curlewis St	0	Curlewis St	92		MAP 32-B2
Carpark Curlewis St Opposite McCrae St	ANCILLARY	160	Curlewis St	0	Curlewis St	160		MAP 32-B3
Carpark McCallum Street Opposite 3SH	ANCILLARY	87	McCallum St West bound	0	McCallum St East bound	87		MAP 32-A2
Carpark McCallum Street Water Tower	ANCILLARY	110	McCallum St East bound	0	McCallum St Eastbound	110		MAP 32-A2
Carpark Monash Drive Art Gallery	ANCILLARY	60	Monash Ave	0	End of carpark	60		MAP 32-C6
Carpark Splatt Street Council Offices	ANCILLARY	58	Splatt St	0	End of Carpark	58		MAP 32-A2
Carr Road	ACCESS	2915	Mallee Highway	0	Turner Road	2915		MAP 4-C3
Carr Road	ACCESS	1375	Turner Road	2915	Tarran Road	4290		MAP 4-C4
Carr Road	ACCESS	487	Tarran Road	4290	Property access	4777		MAP 4-C4
Carr Road	ACCESS MINOR	2059	Property access	4777	Cocamba-Leitpar Road	6836	Reviewed 2021 - Downgrade Class amended from ACCESS to ACCESS MINOR	MAP 4-C4
Carr Road Slip	ACCESS	363	Mallee Highway	0	Carr Road	363	Reviewed 2021 - New Class amended from NEW SLIP to ACCESS	MAP 4-C3
Carrazza Court	ACCESS	79	Latje Road	0	EOR	79		MAP 16-B6

Road	Classification	L(m)	From	FromCH	To	ToCh	Comments	MapRef
Carrington Street	ACCESS	23	Ronald St	0	Ronald Street	23	Reviewed 2021 - New Class amended from NEW ACCESS to ACCESS	MAP 15-F5
Carrington Street	ACCESS	128	Ronald Street	23	Leonora Street	151		MAP 15-F4
Carrington Street	ACCESS	244	Leonora Street	151	Old Street Robinvale	395		MAP 15-E4
Cassia Way	ACCESS	89	Hakea Street	0	Stringybark Drive	46		MAP 30-E3
Cassim Lane	SEALED LANEWAY	88	McCrae Street	0	EOR	88	Reviewed 2021 - Upgrade Class amended from UNREGISTER to SEALED LANEWAY. Gaz G19 2017 p846	MAP 32-B3
Cato Court	ACCESS	54	Frazer Street	0	EOR	54		MAP 31-C3
Catton Road	ACCESS	43	Cottman Road	0	Property access	43		MAP 13-A6
Catton Road	NOT MAINTAINED	505	Property access	43	Chillingollah Road	548		MAP 13-A6
CC10	NOT RESPONSIBLE	4452	Gibson Road	0	Barry Road	4452	Reviewed 2021 - Ownership Class amended from CLOSE to NOT RESPONSIBLE - UNUSED ROAD LICENCE	MAP 4-F4
CD05	NOT MAINTAINED	998	Parsons Road	0	CA12	998		MAP 9-A3
CD05	NOT MAINTAINED	3359	CA12	998	Ainsbury Road	4357		MAP 8-F2
CD11	NOT RESPONSIBLE	1329	MB29	0	CA15	1329	Reviewed 2021 - Ownership Class amended from CLOSE to NOT RESPONSIBLE - UNUSED ROAD LICENCE	MAP 8-F3
CD11	NOT RESPONSIBLE	1328	CA15	1329	CD05	2657	Reviewed 2021 - Ownership Class amended from CLOSE to NOT RESPONSIBLE - UNUSED ROAD LICENCE	MAP 8-F3
CD62	NOT RESPONSIBLE	2006	Woorinen Goshen Road	0	Aindbury Road	2006	Reviewed 2021 - Ownership Class amended from CLOSE to NOT RESPONSIBLE - UNUSED ROAD LICENCE	MAP 8-F2
Cedar Court	ACCESS	113	Rutherford Street	0	EOR	113		MAP 31-D4
Cemetery Road Bumbang	ACCESS MINOR	2145	Hattah-Robinvale Road	0	Knight Road	2145	Reviewed 2021 - Upgrade Class amended from CLOSE to ACCESS MINOR	MAP 1-F4
Cemetery Road Lake Boga	ACCESS MINOR	1009	George Road	0	Property access	1009	Reviewed 2021 - Downgrade Class amended from ACCESS to ACCESS MINOR	MAP 14-A6
Cemetery Road Lake Boga	ACCESS	1747	Property access	1009	Lalbert Road	2756		MAP 35-D9
Cemetery Road Tyntynder North	ACCESS	331	Yarraby Road	0	EOR	331		MAP 6-B6
Ceveri Road	ACCESS	2937	Lake Boga-Ultima Road	0	Pit Road	2937		MAP 8-C4
Ceveri Road	ACCESS	2948	Pit Road	2937	Dalrymple Road	5885		MAP 8-C3
Ceveri Road	ACCESS	1884	Dalrymple Road	5885	Sea Lake-Swan Hill Road	7769		MAP 8-C3
CH03	NOT RESPONSIBLE	1876	Vivian Road	0	Chillingollah Road	1876	Reviewed 2021 - Ownership Class amended from CLOSE to NOT RESPONSIBLE - UNUSED ROAD LICENCE	MAP 19-F3
Ch03	NOT RESPONSIBLE	514	Chillingollah Road	1876	EOR	2390	Reviewed 2021 - Ownership Class amended from CLOSE to NOT RESPONSIBLE - UNUSED ROAD LICENCE	MAP 19-D4
CH08	NOT RESPONSIBLE	1902	East of Wahpool Road	0	EOR	1902	Reviewed 2021 - Ownership Class amended from UNREGISTER to NOT RESPONSIBLE - UNUSED ROAD LICENCE	MAP 7-C1
CH10	NOT MAINTAINED	1845	Springfield Road	0	Bishop Road	1845	Not required for property access	MAP 7-D1
CH17	NOT MAINTAINED	122	Woonton St	0	Towns St	122		MAP 19-C5
CH20	NOT MAINTAINED	1804	Springfield Road	0	EOR	1804	Not required for property access	MAP 5-B9
Chamberlain Road	ACCESS	2204	Sea Lake-Swan Hill Road	0	Connor Road Waitchie	2204		MAP 7-C4
Chamberlain Road	ACCESS	1659	Connor Road Waitchie	2204	Gibson Road Waitchie	3863		MAP 7-C3
Chamberlain Road	ACCESS	1601	Gibson Road Waitchie	3863	McCalman Road Waitchie	5464		MAP 7-C3
Chamberlain Road	ACCESS	2352	McCalman Road Waitchie	5464	Property access	7816		MAP 7-C2
Chamberlain Road	ACCESS MINOR	888	Property access	7816	Dunstan Road	8704	Reviewed 2021 - Downgrade Class amended from ACCESS to ACCESS MINOR	MAP 7-C2
Chamberlain Road	ACCESS MINOR	3103	Dunstan Road	8704	Waitchie Road	11807	Reviewed 2021 - Downgrade Class amended from ACCESS to ACCESS MINOR	MAP 7-C2
Chaplin Street	ACCESS	85	Harrison Crescent	0	EOR	85		MAP 31-D6
Chapman Lane	ACCESS	541	Ridge Road Lake Boga	0	EOR	541		MAP 36-F2
Chapman Street	ACCESS	91	Curlewis Street	0	Mary Street Swan Hill	91		MAP 29-B9
Chapman Street	ACCESS	99	Mary Street Swan Hill	91	Queen Street	190		MAP 29-A9
Chapman Street	ACCESS	11	Queen Street	190	Beveridge Street Swan Hill	201		MAP 29-A9
Chapman Street	ACCESS	91	Beveridge Street Swan Hill	201	Nyah Road	292		MAP 29-A9
Chapman Street	COLLECTOR	130	Nyah Road	292	Chapman Street	422	Reviewed 2021 - New Class amended from NEW to COLLECTOR	MAP 29-A9
Chapman Street	COLLECTOR	216	Chapman Street	422	Stradbroke Avenue Swan Hill	638		MAP 28-F9
Chapman Street	COLLECTOR	171	Stradbroke Avenue Swan Hill	638	Mundara Street	809		MAP 28-F9
Chapman Street	COLLECTOR	156	Mundara Street	809	Thurla Street	965		MAP 28-E9
Chapman Street	COLLECTOR	88	Thurla Street	965	Randell Street	1053		MAP 28-E9
Chapman Street	COLLECTOR	79	Randell Street	1053	Cadell Street	1132		MAP 28-E9
Chapman Street	COLLECTOR	44	Cadell Street	1132	Ferguson Court	1176		MAP 28-D9
Chapman Street	COLLECTOR	107	Ferguson Court	1176	Murlong Street	1283		MAP 28-D9
Chapman Street	ACCESS	154	Murlong Street	1283	Gerrand Street	1437		MAP 28-D9
Chapman Street	ACCESS	13	Gerrand Street	1437	Mellor Grove	1450		MAP 28-D9
Chapman Street	ACCESS	91	Mellor Grove	1450	Mellor Grove	1541		MAP 28-C9
Chapman Street	ACCESS	14	Mellor Grove	1541	Holloway Grove	1555		MAP 28-C9
Chapman Street	ACCESS	156	Holloway Grove	1555	EOR	1711		MAP 28-C9
Chapman Street Slip	COLLECTOR	90	Nyah Road	332	Chapman Street	422	Reviewed 2021 - New Class amended from NEW SLIP to COLLECTOR	MAP 29-A9
Charlie Gray Close	ACCESS	262	Yana Street	0	Settlers Court	262		MAP 31-C8
Charlie Gray Close	ACCESS	341	Settlers Court	262	EOR	603		MAP 31-D8
Chenille Drive	ACCESS	44	Boree Drive	0	EOR	45	Added 2022 - Stage 14 Tower Hill	MAP 30-E2
Chillingollah Road	COLLECTOR	608	Chillingollah Road	0	McKenzie Road	608		MAP 13-B6
Chillingollah Road	COLLECTOR	746	McKenzie Road	608	Box Road Woorinen	1354		MAP 13-B6
Chillingollah Road	COLLECTOR	733	Box Road Woorinen	1354	Magee Road	2087		MAP 13-A6
Chillingollah Road	COLLECTOR	820	Magee Road	2087	Cottman Road	2907		MAP 13-A6
Chillingollah Road	COLLECTOR	1101	Cottman Road	2907	Church Road	4008		MAP 12-F6

Road	Classification	L(m)	From	FromCH	To	ToCh	Comments	MapRef
Chillingollah Road	COLLECTOR	45	Church Road	4008	Athorn Road	4053		MAP 12-F6
Chillingollah Road	COLLECTOR	486	Athorn Road	4053	Gammon Road	4539		MAP 12-F6
Chillingollah Road	COLLECTOR	51	Gammon Road	4539	Digger Road	4590		MAP 12-F6
Chillingollah Road	COLLECTOR	750	Digger Road	4590	North South Road	5340		MAP 12-F6
Chillingollah Road	COLLECTOR	50	North South Road	5340	North South Road	5390		MAP 12-E6
Chillingollah Road	COLLECTOR	797	North South Road	5390	Monash Drive Tyntynder West	6187		MAP 12-E6
Chillingollah Road	COLLECTOR	830	Monash Drive Tyntynder West	6187	Pompy Lane	7017		MAP 12-E6
Chillingollah Road	COLLECTOR	1481	Pompy Lane	7017	Woorinen-Vinifera Road	8498		MAP 12-D6
Chillingollah Road	COLLECTOR	2670	Woorinen-Vinifera Road	8498	McLennan Road Tyntynder West	11168		MAP 12-C6
Chillingollah Road	COLLECTOR	1124	McLennan Road Tyntynder West	11168	O'Connor Road Woorinen	12292		MAP 12-A6
Chillingollah Road	COLLECTOR	919	O'Connor Road Woorinen	12292	Pira Road	13211		MAP 12-A6
Chillingollah Road	COLLECTOR	711	Pira Road	13211	McLarty Road	13922		MAP 6-B8
Chillingollah Road	COLLECTOR	1606	McLarty Road	13922	French Road	15528		MAP 6-B8
Chillingollah Road	COLLECTOR	3036	French Road	15528	TW75	18564		MAP 6-A8
Chillingollah Road	COLLECTOR	203	TW75	18564	Maher Road Nowie	18767		MAP 6-A8
Chillingollah Road	COLLECTOR	2268	Maher Road Nowie	18767	Evans Road	21035		MAP 6-A8
Chillingollah Road	COLLECTOR	966	Evans Road	21035	Nowie Road	22001		MAP 5-F8
Chillingollah Road	COLLECTOR	2301	Nowie Road	22001	Cockfield Road	24302		MAP 5-F8
Chillingollah Road	COLLECTOR	1682	Cockfield Road	24302	Roberts Road	25984		MAP 5-F8
Chillingollah Road	COLLECTOR	1541	Roberts Road	25984	Hopkins Lane	27525		MAP 5-E8
Chillingollah Road	COLLECTOR	1815	Hopkins Lane	27525	Stratford Road	29340		MAP 5-E8
Chillingollah Road	COLLECTOR	1424	Stratford Road	29340	NY02	30764		MAP 5-E8
Chillingollah Road	COLLECTOR	1679	NY02	30764	Nyrraby Road	32443		MAP 5-D8
Chillingollah Road	COLLECTOR	148	Nyrraby Road	32443	Butcher Road	32591		MAP 5-D8
Chillingollah Road	COLLECTOR	2821	Butcher Road	32591	Paynter Road	35412		MAP 5-D8
Chillingollah Road	COLLECTOR	4230	Paynter Road	35412	Vivian Road	39642		MAP 5-C8
Chillingollah Road	COLLECTOR	2528	Vivian Road	39642	Springfield Road	42170		MAP 19-E3
Chinkapook-Mittyack Road	COLLECTOR	125	Robinvale-Sea Lake Road	0	Sutherland Road	125		MAP 4-F6
Chinkapook-Mittyack Road	COLLECTOR	4017	Sutherland Road	125	Templeton Road	4142		MAP 4-E6
Chinkapook-Mittyack Road	COLLECTOR	2167	Templeton Road	4142	O'Bryan Road Eureka	6309		MAP 4-D6
Chinkapook-Mittyack Road	COLLECTOR	4258	O'Bryan Road Eureka	6309	Millsteed Road	10567		MAP 4-D6
Chinkapook-Mittyack Road	COLLECTOR	3261	Millsteed Road	10567	Molyneaux Road	13828		MAP 4-C6
Chinkapook-Mittyack Road	COLLECTOR	1666	Molyneaux Road	13828	GN38	15494		MAP 4-C6
Chinkapook-Mittyack Road	COLLECTOR	1765	GN38	15494	LGA boundary	17259		MAP 4-B6
Chinkapook-Mittyack Road Slip	ANCILLARY	415	Robinvale-Sea Lake Road	0	Sutherland Road	415	31/10/2024 - Amended from Collector to Ancillary. Stack site use only.	MAP 4-F6
Chinkapook-Nyah West Road	COLLECTOR	345	Robinvale-Sea Lake Road	0	Neilson Street	345		MAP 18-C6
Chinkapook-Nyah West Road	COLLECTOR	146	Neilson Street	345	William Street Chinkapook	491		MAP 18-C6
Chinkapook-Nyah West Road	COLLECTOR	123	William Street Chinkapook	491	Old Manangatang Road	614		MAP 18-D5
Chinkapook-Nyah West Road	COLLECTOR	153	Old Manangatang Road	614	Springfield Road	767		MAP 18-D5
Chinkapook-Nyah West Road	COLLECTOR	4560	Springfield Road	767	EU50	5327		MAP 4-F6
Chinkapook-Nyah West Road	COLLECTOR	3458	EU50	5327	Vivian Road	8785		MAP 5-A6
Chinkapook-Nyah West Road	COLLECTOR	4142	Vivian Road	8785	Hawthorn Lane	12927		MAP 5-B6
Chinkapook-Nyah West Road	COLLECTOR	5131	Hawthorn Lane	12927	Paynter Road	18058		MAP 5-C6
Chinkapook-Nyah West Road	COLLECTOR	2710	Paynter Road	18058	Nyrraby Road	20768		MAP 5-D6
Chinkapook-Nyah West Road	COLLECTOR	8294	Nyrraby Road	20768	Cockfield Road	29062		MAP 5-E6
Chinkapook-Nyah West Road	COLLECTOR	3256	Cockfield Road	29062	Evans Road	32318		MAP 5-F6
Chinkapook-Nyah West Road	COLLECTOR	2480	Evans Road	32318	Pearse Lake Road	34798		MAP 6-A6
Chinkapook-Nyah West Road	COLLECTOR	1212	Pearse Lake Road	34798	Kelly Road	36010		MAP 6-A6
Chinkapook-Nyah West Road	COLLECTOR	1241	Kelly Road	36010	Bodinar Road	37251		MAP 24-C5
Chinkapook-Nyah West Road	COLLECTOR	19	Bodinar Road	37251	Ross Road	37270		MAP 24-E5
Chisholm Road	NOT RESPONSIBLE	377	Tresco-Mystic Park Road	0	Goggin Road	377	Reviewed 2021 - Ownership Class amended from ACCESS to NOT RESPONSIBLE - GANNAWARRA SHIRE COUNCIL	MAP 14-D9
Chisholm Street	ACCESS	227	Rutherford Street	0	McCrae Street	227		MAP 31-F4
Chisholm Street	COLLECTOR	11	McCrae Street	227	McCrae Street	238		MAP 31-F3
Chisholm Street	ACCESS	128	McCrae Street	238	Lane 131 Stradbroke Ave Swan Hill	366		MAP 31-F3
Chisholm Street	ACCESS	24	Lane 131 Stradbroke Ave Swan Hill	366	Lane 4 Gummow St Swan Hill	390		MAP 31-F3
Chisholm Street	ACCESS	74	Lane 4 Gummow St Swan Hill	390	Mccallum Street	464		MAP 31-F3
Chislett Drive	NOT RESPONSIBLE	503	Murray Valley Highway	0	50 Chislett Drive	503	2022 - added to register - Private Property	MAP 3-B4
Chisolm Road	NOT RESPONSIBLE	1553	Goggin Road	377	Bael Bael Road	1930	Reviewed 2021 - Ownership Class amended from ACCESS to NOT RESPONSIBLE - GANNAWARRA SHIRE COUNCIL	MAP 14-D9
Christmas Tank Road	ACCESS MINOR	3771	Robinvale-Sea Lake Road	0	Plant Road?	3771	Reviewed 2021 - Downgrade Class amended from ACCESS to ACCESS MINOR	MAP 4-E6
Christmas Tank Road	NOT MAINTAINED	1220	Plant Road?	3771	EOR	4991	Not required for property access	MAP 4-E6
Church Road Nyah	COLLECTOR	123	Stradbroke Avenue Nyah	0	Malcolm Street	123	Reviewed 2021 - Upgrade Class amended from ACCESS to COLLECTOR	MAP 23-B8
Church Road Nyah	COLLECTOR	122	Malcolm Street	123	Bell Street Nyah	245	Reviewed 2021 - Upgrade Class amended from ACCESS to COLLECTOR	MAP 23-C8
Church Road Nyah	COLLECTOR	122	Bell Street Nyah	245	River Street Nyah	367	Reviewed 2021 - Upgrade Class amended from ACCESS to COLLECTOR	MAP 23-C8
Church Road Nyah	COLLECTOR	60	River Street Nyah	367	River Road Tyntynder West	427	Reviewed 2021 - Upgrade Class amended from ACCESS to COLLECTOR	MAP 23-C8
Church Road Nyah	COLLECTOR	935	River Road Tyntynder West	427	LGA boundary	1362	Reviewed 2021 - Upgrade Class amended from ACCESS to COLLECTOR	MAP 23-D8
Church Road Tyntynder	ACCESS	546	Lake Road	0	Richardson Road	546		MAP 26-F3
Church Road Tyntynder	ACCESS	321	Richardson Road	546	Reserve Road Tyntynder	867		MAP 26-F2
Church Road Tyntynder	ACCESS	730	Reserve Road Tyntynder	867	Harrop Road	1597		MAP 12-F7

Road	Classification	L(m)	From	FromCH	To	ToCh	Comments	MapRef
Church Road Tyntynder	ACCESS	204	Harrop Road	1597	Byrnes Road Tyntynder	1801		MAP 12-F6
Church Road Tyntynder	ACCESS	742	Byrnes Road Tyntynder	1801	Dalton Road	2543		MAP 12-F6
Church Road Tyntynder	ACCESS	208	Dalton Road	2543	Chillingollah Road	2751		MAP 12-F6
Church Street Manangatang	ACCESS	201	Larundel Street	0	Laneway Adjacent 20 Church Street Manangatang	201		MAP 17-D7
Church Street Manangatang	ACCESS	173	Laneway Adjacent 20 Church Street Manangatang	201	Rose Street	374		MAP 17-D7
Church Street Manangatang	UNSEALED LANEWAY	81	Rose Street	374	End of seal	455	Reviewed 2021 - Upgrade Class amended from CLOSE to UNSEALED LANEWAY - Paper road only	MAP 17-D6
Church Street Manangatang	ACCESS	81	End of seal	455	Coghill St	536		MAP 17-D6
Church Street Manangatang	NOT MAINTAINED	66	Coghill St	536	Lane 2	602	Paper road only	MAP 17-D6
Church Street Manangatang	NOT MAINTAINED	165	Lane 2	602	Lane 67/68	767	Paper road only	MAP 17-D5
Church Street Piangil	ACCESS	294	Murray Street	0	EOR	294		MAP 22-D4
Clark Street	ACCESS	320	Murlong Street	0	Thurla Street	320		MAP 28-E8
Clarke Lane	ACCESS	218	Murray Valley Highway	0	EOR	218	Reviewed 2021 - Upgrade Class amended from UNREGISTER to ACCESS	MAP 6-B3
Clayfield Road	ACCESS	2498	Mallee Highway	0	McLeod Road	2498		MAP 4-D3
Clayfield Road	ACCESS	987	McLeod Road	2498	O'Toole Road Manangatang	3485		MAP 4-D3
Clayfield Road	ACCESS	1888	O'Toole Road Manangatang	3485	Winnambool Road	5373		MAP 4-D2
Cleary Drive	ACCESS	23	Ronald St	0	Ronald Street	23	Reviewed 2021 - New Class amended from NEW ACCESS to ACCESS	MAP 15-F5
Cleary Drive	ACCESS	89	Ronald Street	23	Spiller Court	112		MAP 15-F5
Cleary Drive	ACCESS	98	Spiller Court	112	Wilson Court Robinvale	210		MAP 15-F5
Cleary Drive	ACCESS	98	Wilson Court Robinvale	210	Arnott Street	308		MAP 15-F5
Cleary Road	ACCESS	2391	LGA boundary	0	Sea Lake-Swan Hill Road	2391		MAP 7-D4
Cleeland Drive	ACCESS	175	Wattie Street	0	Nowie Street	175		MAP 32-A8
Cleeland Drive	ACCESS	93	Nowie Street	175	Nalder Drive	268		MAP 32-A9
CN03	NOT RESPONSIBLE	1931	Coonimur Road	0	O'Bree Road	1931	Reviewed 2021 - Ownership Class amended from CLOSE to NOT RESPONSIBLE - UNUSED ROAD LICENCE	MAP 5-F2
CN05	NOT RESPONSIBLE	5066	Murray Valley Highway	0	Coonimur Road	5066	Reviewed 2021 - Ownership Class amended from CLOSE to NOT RESPONSIBLE - UNUSED ROAD LICENCE	MAP 6-A1
CN34	NOT MAINTAINED	1448	Darbyshire Road	0	EOR	1448	Not required for property access	MAP 4-C6
Coach Road	ACCESS	93	Moore Street	0	Residential Access	93		MAP 15-D2
Coach Road	ACCESS MINOR	201	Residential Access	93	Property access	294	Reviewed 2021 - Downgrade Class amended from ACCESS to ACCESS MINOR	MAP 15-C2
Coach Road	NOT MAINTAINED	1746	Property access	294	EOR	2040	Not required for property access	MAP 15-A2
Cobb Coach Lane	ACCESS	198	River Street	0	Surface change	198		MAP 23-C5
Cobb Coach Lane	NOT MAINTAINED	405	Surface change	198	TN09	603	Not required for property access	MAP 23-C5
Cobb Coach Lane	NOT RESPONSIBLE	1160	TN09	603	Byrnes Road	1763	Reviewed 2021 - Ownership Class amended from CLOSE to NOT RESPONSIBLE - Crown Land - DELWP	MAP 23-B2
Cobb Court	ACCESS	174	Thurla Street	0	EOR	174		MAP 28-E8
Cobham Avenue	ACCESS	90	Wattie Street	0	Garden Court Swan Hill	90		MAP 32-B8
Cobham Avenue	ACCESS	87	Garden Court Swan Hill	90	Nowie Street	177		MAP 32-B8
Cobham Avenue	ACCESS	112	Nowie Street	177	EOR	289		MAP 32-A9
Cobham Street Waitchie	NOT MAINTAINED	249	Pritchard Street	0	Woonton Street	249	Paper road only	MAP 20-D5
Cobham Street Waitchie	NOT MAINTAINED	359	Woonton Street	249	Cobham Street Waitchie	608	Paper road only	MAP 20-C5
Coburn Lane	UNSEALED LANEWAY	120	Gummow Street	0	Everingham Street	120	Reviewed 2021 - Upgrade Class amended from UNREGISTER to UNSEALED LANEWAY	MAP 32-A4
Coburn Lane	ACCESS	11	Everingham Street	120	Everingham Street	131	Reviewed 2021 - New Class amended from NEW ACCESS to ACCESS	MAP 32-A4
Coburn Road	ACCESS	223	Murray Valley Highway	0	EOR	223		MAP 23-B9
Coburn Road	NOT MAINTAINED	201	EOR	223	River Road	424	Paper road only	MAP 23-C9
Cocamba Road	ACCESS	48	Cocamba-Leitpar Road	0	Larundel Road	48	Reviewed 2024 - Downgrade Class amended from COLLECTOR to ACCESS	MAP 4-B4
Cocamba-Leitpar Road	ACCESS	646	Larundel Road	0	Hannig Lane	646		MAP 4-B4
Cocamba-Leitpar Road	ACCESS	2156	Hannig Lane	646	EOS	2802		MAP 4-B4
Cocamba-Leitpar Road	ACCESS	440	EOS	2802	Smith Road Gerahmin	3242		MAP 4-B4
Cocamba-Leitpar Road	ACCESS	1709	Smith Road Gerahmin	3242	Carr Road	4951		MAP 4-C4
Cocamba-Leitpar Road	ACCESS	3744	Carr Road	4951	Daytrap Road	8695		MAP 4-C4
Cocamba-Leitpar Road	ACCESS	1577	Daytrap Road	8695	Plant Road	10272		MAP 4-D4
Cocamba-Leitpar Road	ACCESS	3261	Plant Road	10272	Robinvale-Sea Lake Road	13533		MAP 4-E5
Cocamba-Miralie Road	ACCESS	159	Robinvale-Sea Lake Road	0	Old Manangatang Road	159		MAP 4-E5
Cocamba-Miralie Road	ACCESS	1728	Old Manangatang Road	159	Barry Road Cocamba	1887		MAP 4-E5
Cocamba-Miralie Road	ACCESS	870	Barry Road Cocamba	1887	Shawyer Road	2757		MAP 4-E5
Cocamba-Miralie Road	ACCESS	330	Shawyer Road	2757	Cooper Road	3087		MAP 4-F5
Cocamba-Miralie Road	ACCESS	3181	Shawyer Road	3087	Cooper Road	6268		MAP 4-F5
Cocamba-Miralie Road	ACCESS	61	Cooper Road	6268	Gibson Road Cocamba	6329		MAP 4-F5
Cocamba-Miralie Road	ACCESS	3245	Gibson Road Cocamba	6329	Meridian Road 40	9574		MAP 5-A5
Cocamba-Miralie Road	ACCESS	36	Meridian Road 40	9574	Meridian Road 50	9610		MAP 5-A5
Cocamba-Miralie Road	ACCESS	3249	Meridian Road 50	9610	Fox Road Turoar	12859		MAP 5-A5
Cocamba-Miralie Road	ACCESS	3278	Fox Road Turoar	12859	Graeme Road	16137		MAP 5-B5
Cocamba-Miralie Road	ACCESS	3246	Graeme Road	16137	Burge Lane	19383		MAP 5-C5
Cocamba-Miralie Road	ACCESS	3156	Burge Lane	19383	Henson Lane	22539		MAP 5-C5
Cocamba-Miralie Road	ACCESS	99	Henson Lane	22539	PW06	22638		MAP 5-D5
Cocamba-Miralie Road	ACCESS	3299	PW06	22638	Fire Access Road	25937		MAP 5-D5
Cocamba-Miralie Road	ACCESS	2450	Fire Access Road	25937	Weaver Lane Piangil West	28387		MAP 5-E5
Cocamba-Miralie Road	ACCESS	791	Weaver Lane Piangil West	28387	Curran Road	29178		MAP 5-E5
Cocamba-Miralie Road	ACCESS	1658	Curran Road	29178	Rogers Lane	30836		MAP 5-E5

Road	Classification	L(m)	From	FromCH	To	ToCh	Comments	MapRef
Cocamba-Miralie Road	ACCESS	1576	Rogers Lane	30836	Templeton Road	32412		MAP 5-F5
Cocamba-Miralie Road	ACCESS	3240	Templeton Road	32412	Watson Road	35652		MAP 5-F5
Cocamba-Miralie Road	ACCESS	82	Watson Road	35652	Lucas Lane	35734		MAP 6-A5
Cocamba-Miralie Road	ACCESS	2385	Lucas Lane	35734	Hayward Road	38119		MAP 6-A5
Cocamba-Miralie Road	ACCESS	2155	Hayward Road	38119	Algie Road	40274		MAP 6-A5
Cocamba-Miralie Road	ACCESS	1754	Algie Road	40274	Murray Valley Highway	42028		MAP 6-B5
Cockerell Court	ACCESS	177	McCallum Street	0	EOR	177		MAP 31-E3
Cockfield Road	ACCESS	4872	Chillingollah Road	0	Rynaby Road	4872		MAP 5-F8
Cockfield Road	ACCESS	3098	Rynaby Road	4872	Chinkapook-Nyah West Road	7970		MAP 5-F7
Coghill Road	ACCESS	1451	Murray Valley Highway	0	PB04	1451		MAP 3-E7
Coghill Road	ACCESS	5313	PB04	1451	Kenley Road	6764		MAP 3-D7
Coghill Road	ACCESS MINOR	353	Kenley Road	6764	Hector Lane	7117	Reviewed 2021 - Upgrade Class amended from UNREGISTER to ACCESS MINOR	MAP 3-E7
Coghill Road	ACCESS MINOR	81	Hector Lane	7117	PB06	7198	Reviewed 2021 - Upgrade Class amended from UNREGISTER to ACCESS MINOR	MAP 3-E7
Coghill Street	ACCESS	151	Wattle Street	0	Pioneer Street	151		MAP 17-E6
Coghill Street	ACCESS	198	Pioneer Street	151	Church Street	349		MAP 17-D6
Coghill Street	ACCESS	79	Church Street	349	EOR	428		MAP 17-D6
Cohn Street	ACCESS	194	Naretha Street	0	Milloo Street Swan Hill	194		MAP 29-C8
Cole Court	ACCESS	143	Butterworth Street	0	EOR	143		MAP 31-C1
College Road	ACCESS	741	Murray Valley Highway	0	Residential Access	741		MAP 9-B3
College Road	NOT MAINTAINED	1427	Residential Access	741	KU04	2168	Paper road only	MAP 9-B3
Collins Road	ACCESS	1731	Hattah-Robinvale Road	0	End of Seal	1731		MAP 1-D5
Collins Road	ACCESS	1170	End of Seal	1731	McMonnie Road	2901	Reviewed 2021 - Upgrade Class amended from CLOSE to ACCESS - Intensive industry	MAP 1-D5
Collins Road	ACCESS	1739	McMonnie Road	2901	Annuello-Wemen Road	4640	Reviewed 2021 - Upgrade Class amended from CLOSE to ACCESS - Intensive industry	MAP 1-D6
Colliver Road	ACCESS MINOR	1558	Lutzies Road	0	Dusty Road	1558	Reviewed 2021 - Downgrade Class amended from ACCESS to ACCESS MINOR	MAP 7-C3
Comb Street	ACCESS	117	Holloway Grove	0	Gerrand Street	117		MAP 28-C9
Combes Street	ACCESS	222	Vernon Street Ultima	0	Hayes Street Ultima	222		MAP 21-C5
Combes Street	ACCESS MINOR	225	Hayes Street Ultima	222	Cameron Street Ultima	447	Reviewed 2021 - Upgrade Class amended from UNREGISTER to ACCESS MINOR	MAP 21-C5
Combes Street	ACCESS MINOR	220	Cameron Street Ultima	447	Taverner Street	667	Reviewed 2021 - Upgrade Class amended from UNREGISTER to ACCESS MINOR	MAP 21-C6
Condeley Street	ACCESS	141	Vernon Street Ultima	0	Connor Street Ultima	141		MAP 21-D4
Condeley Street	ACCESS	162	Connor Street Ultima	141	McClelland Street Ultima	303		MAP 21-D4
Condeley Street	ACCESS MINOR	46	McClelland Street Ultima	303	Property access	349	Reviewed 2021 - Upgrade Class amended from CLOSE to ACCESS MINOR	MAP 21-D3
Condeley Street	NOT RESPONSIBLE	122	Property access	349	UL07	471	Reviewed 2021 - Ownership Class amended from CLOSE to NOT RESPONSIBLE	MAP 21-D3
Congoo Drive	ACCESS	34	Coobah Street	0	EOR	34		MAP 30-D3
Connell Road	ACCESS	1875	Hattah Robinvale Road	0	Bend Left	1875	Reviewed 2021 - Upgrade Class amended from UNREGISTER to ACCESS - Required for residential access	MAP 1-D5
Connell Road	NOT MAINTAINED	511	Bend Left	1875	EOR	2386	2025 Road shortened to the end at private land	MAP 1-D5
Connell Street	ACCESS	84	Albert Street	0	Beveridge Street Swan Hill	84		MAP 32-B6
Connell Street	ACCESS	133	Beveridge Street Swan Hill	84	Campbell Street	217		MAP 32-B6
Conner Drive	ACCESS	1316	Murray Valley Highway	0	EOR	1316	Reviewed 2025 - Road Shortened to not include bend towards the river. Property owner encroaching on the road.	MAP 3-A4
Connor Road	ACCESS MINOR	3024	Dusty Road	0	Chamberlain Road	3024	Reviewed 2021 - Downgrade Class amended from ACCESS to ACCESS MINOR - Not required for property access	MAP 7-C3
Connor Road	ACCESS MINOR	3253	Chamberlain Road	3024	Springfield Road	6277	Reviewed 2021 - Downgrade Class amended from ACCESS to ACCESS MINOR - Not required for property access	MAP 7-D3
Connor Street	ACCESS	188	Culgoa-Ultima Road	0	Condeley Street	188		MAP 21-C4
Connor Street	ACCESS	185	Condeley Street	188	Dillon Street	373		MAP 21-D4
Coobah Street	ACCESS	74	Boobialla Drive	0	Redgum Street	74		MAP 30-F3
Coobah Street	ACCESS	14	Redgum Street	74	Merit Crescent	88		MAP 30-F3
Coobah Street	ACCESS	72	Merit Crescent	88	Dundas Lane	160		MAP 30-F3
Coobah Street	ACCESS	14	Dundas Lane	160	Hakea Street	174		MAP 30-F3
Coobah Street	ACCESS	53	Hakea Street	174	Manna Street	227		MAP 30-E3
Coobah Street	ACCESS	66	Manna Street	227	Stringybark Drive	293		MAP 30-E3
Coobah Street	ACCESS	24	Stringybark Drive	293	Saltbush Drive	317		MAP 30-E3
Coobah Street	ACCESS	57	Saltbush Drive	317	Tea Tree Drive	374		MAP 30-E3
Coobah Street	ACCESS	64	Tea Tree Drive	374	Sandalwood Avenue	438		MAP 30-E3
Coobah Street	ACCESS	78	Sandalwood Avenue	438	Bramble Drive	516		MAP 30-E3
Coobah Street	ACCESS	46	Bramble Drive	516	Congoo Drive	562		MAP 30-D3
Coobah Street	ACCESS	57	Congoo Drive	562	Wallowa Drive	619		MAP 30-D3
Coobah Street	ACCESS	46	Wallowa Drive	619	EOR	665		MAP 30-D3
Cook Road Tol Tol	ACCESS MINOR	2042	Walsh Road Tol Tol	0	Murray Valley Highway	2042	Reviewed 2021 - Upgrade Class amended from UNREGISTER to ACCESS MINOR	MAP 11-B6
Cook Road Tresco	ACCESS	226	Tresco-Mystic Park Road	0	Property access	226	Reviewed 2021 - Upgrade Class amended from UNREGISTER to ACCESS	MAP 36-F9
Cook Road Tresco	ACCESS MINOR	584	Property access	226	Goggin Road	810	Reviewed 2021 - Upgrade Class amended from UNREGISTER to ACCESS MINOR	MAP 14-D8
Cook Road Tresco	ACCESS MINOR	1626	Goggin Road	810	Fogarty Road	2436	Reviewed 2021 - Upgrade Class amended from UNREGISTER to ACCESS MINOR	MAP 14-D8
Cook Road Tresco	NOT RESPONSIBLE	1816	Fogarty Road	2436	Murray Valley Hwu	4252	Reviewed 2021 - Ownership Class amended from CLOSE to NOT RESPONSIBLE	MAP 14-F8
Cook Road Tyntynder	ACCESS	698	Prince Road	0	EOR	698		MAP 13-B9
Coomb Road	ACCESS MINOR	73	Annuello-Piambie Road	0	Wandown Road Koorkab	73	Reviewed 2021 - Upgrade Class amended from UNREGISTER to ACCESS MINOR	MAP 3-B7
Coomb Road	ACCESS MINOR	2275	Wandown Road Koorkab	73	Ted Lane	2348	Reviewed 2021 - Upgrade Class amended from UNREGISTER to ACCESS MINOR	MAP 3-B7
Coomb Road	ACCESS MINOR	917	Ted Lane	2348	EOR	3265	Reviewed 2021 - Upgrade Class amended from UNREGISTER to ACCESS MINOR	MAP 3-B6
Coonimur Road	ACCESS MINOR	964	Meridian Rd	0	Residential Access	964	Reviewed 2021 - Downgrade Class amended from ACCESS to ACCESS MINOR	MAP 5-A2
Coonimur Road	ACCESS	2706	Residential Access	1000	Walters Road	3670		MAP 5-B2

Road	Classification	L(m)	From	FromCH	To	ToCh	Comments	MapRef
Coonimur Road	ACCESS	1797	Walters Road	3670	Property access	5467		MAP 5-B2
Coonimur Road	ACCESS MINOR	1373	Property access	5467	Langley Road	6840	Reviewed 2021 - Downgrade Class amended from ACCESS to ACCESS MINOR	MAP 5-B2
Coonimur Road	ACCESS MINOR	379	Langley Road	6840	PI01	7219	Reviewed 2021 - Downgrade Class amended from ACCESS to ACCESS MINOR	MAP 5-B2
Coonimur Road	ACCESS MINOR	2477	PI01	7219	Kookoomboo Road	9696	Reviewed 2021 - Downgrade Class amended from ACCESS to ACCESS MINOR	MAP 5-C2
Coonimur Road	ACCESS MINOR	891	Kookoomboo Road	9696	Wait Road	10587	Reviewed 2021 - Downgrade Class amended from ACCESS to ACCESS MINOR	MAP 5-C2
Coonimur Road	ACCESS MINOR	6843	Wait Road	10587	Possum Flat Road	17430	Reviewed 2021 - Downgrade Class amended from ACCESS to ACCESS MINOR	MAP 5-D2
Coonimur Road	ACCESS MINOR	2191	Possum Flat Road	17430	Good Lane Coonimur	19621	Reviewed 2021 - Downgrade Class amended from ACCESS to ACCESS MINOR	MAP 5-E2
Coonimur Road	ACCESS MINOR	443	Good Lane Coonimur	19621	PW08	20064	Reviewed 2021 - Downgrade Class amended from ACCESS to ACCESS MINOR	MAP 5-E2
Coonimur Road	ACCESS MINOR	2494	PW08	20064	Jager Lane	22558	Reviewed 2021 - Downgrade Class amended from ACCESS to ACCESS MINOR	MAP 5-E2
Coonimur Road	ACCESS MINOR	2516	Jager Lane	22558	Cramer Lane	25074	Reviewed 2021 - Downgrade Class amended from ACCESS to ACCESS MINOR	MAP 5-F2
Coonimur Road	ACCESS MINOR	1333	Cramer Lane	25074	O'Bree Road Coonimur	26407	Reviewed 2021 - Downgrade Class amended from ACCESS to ACCESS MINOR	MAP 5-F2
Coonimur Road	ACCESS MINOR	516	O'Bree Road Coonimur	26407	Coonimur-Piangil Road	26923	Reviewed 2021 - Downgrade Class amended from ACCESS to ACCESS MINOR	MAP 5-F2
Coonimur Road	ACCESS MINOR	810	Coonimur-Piangil Road	26923	CN05	27733	Reviewed 2021 - Downgrade Class amended from ACCESS to ACCESS MINOR	MAP 6-A2
Coonimur Road	ACCESS MINOR	1179	CN05	27733	Murray Valley Highway	28912	Reviewed 2021 - Downgrade Class amended from ACCESS to ACCESS MINOR	MAP 6-A2
Coonimur-Piangil Road	ACCESS	2092	Mallee Highway	0	Kentish Lane	2092		MAP 6-A3
Coonimur-Piangil Road	ACCESS	1742	Kentish Lane	2092	Piangil West Road	3834		MAP 6-A3
Coonimur-Piangil Road	ACCESS	1669	Piangil West Road	3834	Stewart Lane Piangil	5503		MAP 6-A2
Coonimur-Piangil Road	ACCESS	1689	Stewart Lane Piangil	5503	Coonimur Road	7192		MAP 5-F2
Cooper Road Benjeroop	ACCESS MINOR	2254	Benjeroop Tresco	0	gate	2254	Reviewed 2021 - Upgrade Class amended from UNREGISTER to ACCESS MINOR	MAP 9-F5
Cooper Road Benjeroop	NOT MAINTAINED	1287	gate	2254	EOR	3541	Not accessible to grader	MAP 9-F4
Cooper Road Chinkapook	ACCESS MINOR	2382	Ryan Road Eureka	0	Cocamba-Miralie Road	2382	Reviewed 2021 - Upgrade Class amended from UNREGISTER to ACCESS MINOR	MAP 4-F5
Coral Street	ACCESS	123	Salamaua Road	0	Arafura Street	123		MAP 10-D4
Cornell Lane	ACCESS	210	Maher Road	0	EOR	210		MAP 9-B2
Cornish Avenue	COLLECTOR	293	Tresco-Mystic Park Road	0	Volum Avenue	293		MAP 36-C5
Cornish Avenue	COLLECTOR	219	Volum Avenue	293	Palmer Avenue Tresco	512		MAP 36-D5
Coronation Avenue	COLLECTOR	548	Werril Street	0	Wattie Street	548		MAP 31-F9
Coronation Avenue	COLLECTOR	241	Wattie Street	548	Poole Boulevard	789		MAP 31-F7
Coronation Avenue	COLLECTOR	150	Poole Boulevard	789	Poole Boulevard	939		MAP 31-F7
Coronation Avenue	COLLECTOR	175	Poole Boulevard	939	Parkview Drive	1114		MAP 31-F6
Coronation Avenue	COLLECTOR	88	Parkview Drive	1114	Parkview Drive	1202		MAP 31-F6
Coronation Avenue	COLLECTOR	97	Parkview Drive	1202	Burton Street Swan Hill	1299		MAP 31-F6
Coronation Avenue	COLLECTOR	92	Burton Street Swan Hill	1299	Donnington Street	1391		MAP 32-A5
Coronation Avenue	COLLECTOR	95	Donnington Street	1391	Gray Street Swan Hill	1486		MAP 32-A5
Coster Lane	ACCESS	192	McAlpine Road	0	EOR	192		MAP 23-A8
Cottman Road	ACCESS	487	Murray Valley Highway	0	Ray Road	487		MAP 13-A4
Cottman Road	ACCESS	1554	Ray Road	487	Catton Road	2041		MAP 13-A5
Cottman Road	ACCESS	266	Catton Road	2041	Chillingollah Road	2307		MAP 13-A6
Cottman Road	ACCESS	957	Chillingollah Road	2307	EOR	3264		MAP 13-A6
Couch Lane	ACCESS	269	Titford Road	0	EOR	269	Reviewed 2021 - Upgrade Class amended from UNREGISTER to ACCESS	MAP 14-C6
Cowan Road	ACCESS MINOR	3806	Barry Road	0	Gibson Road	3806	Reviewed 2021 - Downgrade Class amended from ACCESS to ACCESS MINOR	MAP 4-F4
Cowan Road	ACCESS MINOR	3497	Gibson Road	3806	Meridian Road	7303	Reviewed 2021 - Downgrade Class amended from ACCESS to ACCESS MINOR	MAP 5-A4
Cowan Road	ACCESS MINOR	3301	Meridian Road	7303	Fox Road	10604	Reviewed 2021 - Downgrade Class amended from ACCESS to ACCESS MINOR	MAP 5-A4
Cowan Road	ACCESS	3253	Fox Road	10604	Graeme Road	13857		MAP 5-B4
Cowan Road Slip	ACCESS MINOR	79	Barry Road	0	Cowan Road	79	Reviewed 2021 - New Class amended from NEW SLIP to ACCESS MINOR	MAP 4-E4
Cramer Lane	NOT MAINTAINED	3261	Piangil West Road	0	Coonimur Road	3261	Not required for property access	MAP 5-F2
Cramp Road	ACCESS	503	Smythe Road Robinvale	0	Smith Road Robinvale	503		MAP 16-E7
Cramp Road	ACCESS	220	Smith Road Robinvale	503	Ryan Road Robinvale	723		MAP 16-D7
Creamery Road	ACCESS	357	Lake Road	0	Walker Lane	357		MAP 13-A7
Creamery Road	ACCESS	905	Walker Lane	357	Sunset Lane	1262		MAP 13-A7
Creamery Road	ACCESS	672	Sunset Lane	1262	Cadd Road	1934		MAP 13-A7
Creamery Road	ACCESS	968	Cadd Road	1934	Dreschler Road	2902		MAP 13-B7
Creamery Road	ACCESS	1746	Dreschler Road	2902	Murray Valley Highway	4648		MAP 13-C7
Creamery Road	ACCESS	607	Murray Valley Highway	4648	Tyntynder Road	5255		MAP 13-C7
Creamery Road	ACCESS	1632	Tyntynder Road	5255	Murraydale Road	6887		MAP 13-D7
Creek Road	ACCESS	2474	Date Road	0	Residential Access	2474		MAP 7-F5
Creek Road	ACCESS MINOR	777	Residential Access	2474	Merritt Road	3251	Reviewed 2021 - Downgrade Class amended from ACCESS to ACCESS MINOR	MAP 7-F6
Creek Road	ACCESS	579	Merritt Road	3251	Culgoa-Ultima Road	3830		MAP 7-F5
Crete Road	ACCESS	1254	Robinvale-Sea Lake Road	0	Greece Road	1254		MAP 10-F4
Crete Road	ACCESS	372	Greece Road	1254	Derna Road	1626		MAP 10-F4
Crete Road	ACCESS	1340	Derna Road	1626	Murray Valley Highway	2966		MAP 11-A4
Crowe Lane	ACCESS	439	Ridge Road Lake Boga	0	EOR	439	Reviewed 2021 - Upgrade Class amended from UNREGISTER to ACCESS	MAP 36-F4
Culgoa-Ultima Road	COLLECTOR	903	LGA boundary	0	Barry Road Chinangin	903		MAP 7-E6
Culgoa-Ultima Road	COLLECTOR	4354	Barry Road Chinangin	903	Creek Road	5257		MAP 7-F6
Culgoa-Ultima Road	COLLECTOR	3491	Creek Road	5257	Hancock Road	8748		MAP 8-A5
Culgoa-Ultima Road	COLLECTOR	2857	Hancock Road	8748	Two Mile Road	11605		MAP 8-A5
Culgoa-Ultima Road	COLLECTOR	1431	Two Mile Road	11605	Perris Road	13036		MAP 8-B5
Culgoa-Ultima Road	COLLECTOR	293	Perris Road	13036	Taverner Street	13329		MAP 21-C7
Culgoa-Ultima Road	COLLECTOR	451	Taverner Street	13329	Hayes Street Ultima	13780		MAP 21-C6
Culgoa-Ultima Road	COLLECTOR	244	Hayes Street Ultima	13780	Vernon Street Ultima	14024		MAP 21-C5
Culgoa-Ultima Road	COLLECTOR	139	Vernon Street Ultima	14024	Connor Street Ultima	14163		MAP 21-C4

Road	Classification	L(m)	From	FromCH	To	ToCh	Comments	MapRef
Culgoa-Ultima Road	COLLECTOR	201	Connor Street Ultima	14163	McClelland Street Ultima	14364		MAP 21-C4
Culgoa-Ultima Road	COLLECTOR	147	McClelland Street Ultima	14364	UL07	14511		MAP 21-C3
Cullen Road	ACCESS	3108	Mowatville Road	0	Presley Road	3108		MAP 4-B1
Cullen Road	ACCESS	396	Presley Road	3108	Winnambool Road	3504		MAP 4-C1
Cullen Road	NOT MAINTAINED	3142	Winnambool Road	3504	Dawes Road	6646	limited vehicle use	MAP 4-C1
Cullen Road	NOT MAINTAINED	2175	Dawes Road	6646	Unused Road Licence	8821	Reviewed 2025 - Split to Unused Road Licence - limited vehicle use	MAP 2-A9
Cullen Road	NOT RESPONSIBLE	1254	Unused Road Licence	8821	Old Euston Road	10075	Reviewed 2025 - Class amended from NOT MAINTAINED to NOT RESPONSIBLE - Unused Road Licence	MAP 2-A9
Cullen Road	NOT MAINTAINED	254	Old Euston Road	10075	Unused Road Licence	10329	Reviewed 2025 - Split to Unused Road Licence	MAP 4-D1
Cullen Road	NOT RESPONSIBLE	2637	Unused Road Licence	10329	Robinvale-Sea Lake Road	12966	Reviewed 2025 - Class amended from NOT MAINTAINED to NOT RESPONSIBLE - Unused Road Licence	MAP 4-D1
Cullen Road Slip	ACCESS	71	Mowatville Road	0	Cullen Road	71	Reviewed 2021 - New Class amended from NEW SLIP to ACCESS	MAP 4-B1
Cullen Road Slip	ACCESS	177	Cullen Road	0	Winnambool Road	177	Reviewed 2021 - New Class amended from NEW SLIP to ACCESS	MAP 4-C1
Cumnock Road	ACCESS	1626	Meatian-Mystic Park Road	0	Jewson Road	1626		MAP 9-C7
Cumnock Road	ACCESS	1632	Jewson Road	1626	Anderson Road Kunat Kunat	3258		MAP 9-C6
Cumnock Road	COLLECTOR	1791	Anderson Road Kunat Kunat	3258	KU65	5049		MAP 14-A9
Cumnock Road	COLLECTOR	1786	KU65	5049	Jeffer road	6835		MAP 14-A8
Cumnock Road	COLLECTOR	1633	Jeffer road	6835	Old Cumnock Road	8468		MAP 14-A8
Cumnock Road	COLLECTOR	337	Old Cumnock Road	8468	Tresco West Road	8805		MAP 14-A7
Cumnock Road	COLLECTOR	832	Tresco West Road	8805	Scown Road	9637		MAP 14-A7
Cumnock Road	COLLECTOR	544	Scown Road	9637	Macnaughtan Road	10181		MAP 14-A6
Cumnock Road	COLLECTOR	260	MacNaughtan Road	10181	Winery Road	10441		MAP 14-A6
Cumnock Road	COLLECTOR	446	Winery Road	10441	George Road Tresco West	10887		MAP 14-A6
Cumnock Road	COLLECTOR	659	George Road Tresco West	10887	Jochinke Road	11546		MAP 14-A6
Cumnock Road	COLLECTOR	289	Jochinke Road	11546	Old Tresco Road	11835		MAP 14-A5
Cumnock Road	COLLECTOR	1524	Old Tresco Road	11835	Lalbert Road	13359		MAP 35-F9
Curlewis Street	NOT RESPONSIBLE	2355	Campbell Street	0	Karine St	2355	Declared Main Road - VICROADS	MAP 29-A9
Curran Road Margooya	ACCESS	3239	Robinvale-Sea Lake Road	0	Austin Road	3239		MAP 2-A5
Curran Road Margooya	ACCESS	1987	Austin Road	3239	Residential Access	5226		MAP 2-A5
Curran Road Margooya	ACCESS MINOR	1334	Residential Access	5226	Lake Powell Road	6560	Reviewed 2021 - Downgrade Class amended from ACCESS to ACCESS MINOR	MAP 2-B5
Curran Road Nyrraby	ACCESS	3191	Yarraby Road	0	Cant Road	3191	Reviewed 2025 - Class amended from ACCESS MINOR to ACCESS	MAP 5-E6
Curran Road Nyrraby	ACCESS	1048	Cant Road	3191	Property access	4239	Reviewed 2025 - Class amended from ACCESS MINOR to ACCESS	MAP 5-E5
Curran Road Nyrraby	ACCESS MINOR	2147	Property access	4239	Cocamba-Miralie Road	6386	Reviewed 2025 - ACCESS to ACCESS MINOR	MAP 5-E5
Currans Track	NOT MAINTAINED	1760	Hocking Road	0	EOR	1760		MAP 10-B9
Currie Avenue	ACCESS	199	Tresco-Mystic Park Road	0	Volum Ave	199		MAP 36-C5
Currie Avenue Tresco	NOT MAINTAINED	220	Volum Ave	199	Currie Ave	419	Paper road only	MAP 36-D5
Currie Road	ACCESS MINOR	2365	Bulga Road	0	Barry Road Woorinen	2365	Reviewed 2021 - Downgrade Class amended from ACCESS to ACCESS MINOR	MAP 12-C8
Currie Street	ACCESS	268	Pye Street	0	Murlong Street	268		MAP 31-D1
Cutri Drive	ACCESS	100	Yana Street	0	Lisa Court	100		MAP 31-D5
Cutri Drive	ACCESS	53	Lisa Court	100	Gaethan Drive	153		MAP 31-D5
Cutri Drive	ACCESS	47	Gaethan Drive	153	Emma Court	200		MAP 31-D5
Cutri Drive	ACCESS	156	Emma Court	200	EOR	356		MAP 31-E5
Cuttle Court	ACCESS	58	Rowe Street	0	EOR	58		MAP 15-F5
Cuttle Road	ACCESS MINOR	1574	Waitchie Road	0	Nicholas Road	1574	Reviewed 2021 - Upgrade Class amended from CLOSE to ACCESS MINOR	MAP 7-F2
Cuttle Road	NOT MAINTAINED	3256	Nicholas Road	1574	Grey Road	4830		MAP 7-F1
Dallas Street	COLLECTOR	256	Lalbert Road	0	Marraboor Street Lake Boga	256	Reviewed 2021 - Upgrade Class amended from ACCESS to COLLECTOR	MAP 35-C8
Dalrymple Road	NOT MAINTAINED	3232	Mason Road	0	Ceveri Road	3232	Not required for property access	MAP 8-D3
Dalrymple Road	NOT MAINTAINED	2167	Ceveri Road	3232	Sea Lake-Swan Hill Road	5399	Not required for property access	MAP 8-C3
Dalton Road	ACCESS	266	Church Road	0	EOR	266		MAP 12-F6
Damascus Road	ACCESS	1753	Murray Valley Highway	0	Greece Road	1753		MAP 11-A4
Damascus Road	ACCESS	212	Greece Road	1753	El Alamein Road Tol Tol	1965		MAP 10-F4
Damascus Road	ACCESS	1429	El Alamein Road Tol Tol	1965	Robinvale-Sea Lake Road	3394		MAP 10-F4
Damour Road	ACCESS	2169	El Alamein Road Tol Tol	0	Walsh Road Tol Tol	2169		MAP 11-A4
Darbyshire Road	NOT MAINTAINED	3312	O'Bryan Road Eureka	0	CN34	3312	Reviewed 2021 - Upgrade Class amended from UNREGISTER to NOT MAINTAINED	MAP 4-D6
Darwin Road	ACCESS	559	Sanananda Road	0	Buna Road	559		MAP 10-E4
Darwin Road	ACCESS	132	Buna Road	559	Gona Road	691		MAP 10-E4
Darwin Road	ACCESS	1186	Gona Road	691	Milne Bay Road	1877		MAP 10-E4
Darwin Road	ACCESS	358	Milne Bay Road	1877	Timor Road	2235		MAP 10-E3
Darwin Road	ACCESS	180	Timor Road	2235	Singapore Road	2415		MAP 10-E3
Darwin Road	ACCESS	188	Singapore Road	2415	Malaya Road	2603		MAP 10-E3
Date Road	ACCESS MINOR	1220	LGA boundary	0	Creek Road	1220	Reviewed 2021 - Downgrade Class amended from ACCESS to ACCESS MINOR	MAP 7-F6
Date Road	ACCESS MINOR	2442	Creek Road	1220	Hancock Road	3662	Reviewed 2021 - Downgrade Class amended from ACCESS to ACCESS MINOR	MAP 8-A6
David Street Robinvale	ACCESS	144	Coach Road	0	Bromley Road	144		MAP 15-E5
David Street Ultima	ACCESS	112	Water Treatment Plant property access	0	Lake Boga - Ultima Road	112	Reviewed 2021 - Upgrade Class amended from UNREGISTER to ACCESS - Water treatment plant access	MAP 21-D3
David Street Ultima	COLLECTOR	314	Lake Boga - Ultima Road	112	Sea Lake-Swan Hill Road	426		MAP 21-D2
Davies Road	ACCESS	1002	Winlaton Road	0	Herbie Lane	1002		MAP 9-E4
Davies Road	ACCESS	223	Herbie Lane	1002	Fish Point Road	1225		MAP 9-E4
Dawes Road	NOT MAINTAINED	113	Winnambool Road	0	Dawes Road	113	Reviewed 2024 - Downgraded Class amended from ACCESS MINOR to NOT MAINTAINED, limited vehicle use	MAP 4-C1
Dawes Road	NOT MAINTAINED	2909	Winnambool Road	0	Cullen Road	2909	limited vehicle use	MAP 4-C1
Dawes Road	NOT MAINTAINED	2481	Cullen Road	2909	Box Lagoon Road	5390	limited vehicle use	MAP 1-F9
Daytrap Road	ACCESS	4137	Mallee Highway	0	Ridley Road	4137		MAP 4-D4

Road	Classification	L(m)	From	FromCH	To	ToCh	Comments	MapRef
Daytrap Road	ACCESS	3092	Ridley Road	4137	Cocamba-Leitpar Road	7229		MAP 4-D4
Daytrap Road	ACCESS	3939	Cocamba-Leitpar Road	7229	Oliver Road Gerahmin	11168		MAP 4-D5
Dead Horse Lane	COLLECTOR	925	Yana Street	0	Moar Road	925	Reviewed 2021 - Upgrade Class amended from ACCESS to COLLECTOR	MAP 31-B9
Dead Horse Lane	COLLECTOR	1642	Moar Road	925	Sea Lake- Swan Hill Road	2567	Reviewed 2021 - Upgrade Class amended from ACCESS to COLLECTOR	MAP 30-E7
Dean Road	ACCESS	313	Smythe Road Robinvale	0	Loy Road	313		MAP 16-D9
Dean Road	ACCESS	191	Loy Road	313	Smith Road Robinvale	504		MAP 16-D8
Dean Road	ACCESS	431	Smith Road Robinvale	504	Ryan Road Robinvale	935		MAP 16-C7
Dellar Street	ACCESS	207	Murlong Street	0	EOR	207		MAP 31-D4
Delmenico Road	ACCESS MINOR	2713	Sea Lake-Swan Hill Road	0	Lewis Road	2713	Reviewed 2021 - Downgrade Class amended from ACCESS to ACCESS MINOR	MAP 8-A4
Delmenico Road	ACCESS MINOR	465	Lewis Road	2713	Farrell Road	3178	Reviewed 2021 - Downgrade Class amended from ACCESS to ACCESS MINOR	MAP 8-A3
Delmenico Road	ACCESS MINOR	2577	Farrell Road	3178	Gowanford East Road	5755	Reviewed 2021 - Upgrade Class amended from UNREGISTER to ACCESS MINOR	MAP 8-A3
Delmenico Road	ACCESS MINOR	388	Gowanford East Road	5755	Fordham Road	6143	Reviewed 2021 - Downgrade Class amended from ACCESS to ACCESS MINOR	MAP 8-A3
Delmenico Road	ACCESS MINOR	3243	Fordham Road	6143	Waitchie Road	9386	Reviewed 2021 - Upgrade Class amended from UNREGISTER to ACCESS MINOR	MAP 8-A2
Derham Drive	ACCESS	350	Butterworth Street	0	EOR	350		MAP 31-B1
Derna Road	ACCESS	605	Crete Road	0	Benghazi Road	605		MAP 11-A4
Devine Road	ACCESS MINOR	6951	Mason Road	0	Woorinen-Goschen Road	6951	Reviewed 2021 - Upgrade Class amended from UNREGISTER to ACCESS MINOR	MAP 8-E3
Devlin Lane	NOT MAINTAINED	1640	Roberts Road	0	EOR	1640	Not required for property access	MAP 8-A1
Dickinson Road	ACCESS	768	Murray Valley Highway	0	EOR	768		MAP 12-A2
Digger Road	ACCESS	952	Byrnes Road Tyntynder	0	Chillingollah Road	952		MAP 12-F6
Dillon Street	ACCESS	220	Taverner Street	0	Cameron Street Ultima	220		MAP 21-D6
Dillon Street	ACCESS	224	Cameron Street Ultima	220	Hayes Street Ultima	444		MAP 21-D5
Dillon Street	ACCESS	228	Hayes Street Ultima	444	Vernon Street Ultima	672		MAP 21-D5
Dillon Street	ACCESS	104	Vernon Street Ultima	672	Ailsa Street	776		MAP 21-D4
Dillon Street	ACCESS	41	Ailsa Street	776	Connor Street Ultima	817		MAP 21-D4
Dillon Street	ACCESS	128	Connor Street Ultima	817	McClelland Street Ultima	945		MAP 21-D4
Dog Netting Fence Road	ACCESS MINOR	5167	Meatian East Road	0	Brown Road Goschen	5167	Reviewed 2021 - Downgrade Class amended from ACCESS to ACCESS MINOR	MAP 8-D6
Dog Netting Fence Road	ACCESS MINOR	899	Brown Road Goschen	5167	Tee Road	6066	Reviewed 2021 - Downgrade Class amended from ACCESS to ACCESS MINOR	MAP 8-D5
Dog Netting Fence Road	ACCESS MINOR	732	Tee Road	6066	Tee Road	6798	Reviewed 2021 - Downgrade Class amended from ACCESS to ACCESS MINOR	MAP 8-D5
Dog Netting Fence Road	ACCESS MINOR	1416	Tee Road	6798	Property access	8214	Reviewed 2021 - Downgrade Class amended from ACCESS to ACCESS MINOR	MAP 8-D5
Dog Netting Fence Road	ACCESS	194	Property access	8214	Johnson Road Mumbel	8408		MAP 8-D5
Dog Netting Fence Road	ACCESS	573	Johnson Road Mumbel	8408	Two Mile Road	8981		MAP 8-D5
Dog Netting Fence Road	ACCESS	2928	Two Mile Road	8981	Lake Boga-Ultima Road	11909		MAP 8-D4
Dog Netting Fence Road Slip	NOT MAINTAINED	849	Lake Boga-Ultima Road	9595	Dog Netting Fence Road	10444	Reviewed 2021 - New Class amended from NEW SLIP to NOT MAINTAINED - Not required for property access	MAP 8-D4
Domaille Crescent	ACCESS	80	Harrison Crescent	0	Dowling Court	80		MAP 31-D6
Domaille Crescent	ACCESS	67	Dowling Court	80	Hoare Street	147		MAP 31-D6
Domaille Crescent	ACCESS	102	Hoare Street	147	Kurrle Court	249		MAP 31-D6
Domaille Crescent	ACCESS	151	Kurrle Court	249	Harrison Crescent	400		MAP 31-D7
Donald - Swan Hill Rd	NOT RESPONSIBLE	26717	Meatian East Road	0	Murray Valley Highe	26717		MAP 8-F5
Donald Street Nyah West	ACCESS	484	Bodinnar Road	0	Mary Street Nyah West	484		MAP 24-E7
Donald Street Nyah West	ACCESS	221	Mary Street Nyah West	484	Frederick Street	705		MAP 24-F7
Donald Street Nyah West	ACCESS	223	Frederick Street	705	Black Street Nyah West	928		MAP 25-A7
Donald Street Nyah West	ACCESS	233	Black Street Nyah West	928	Station Street Nyah West	1161		MAP 25-B7
Donald Street Robinvale	ACCESS	112	Nicholls Street	0	Latje Rd	112		MAP 16-A3
Donald Street Robinvale	ACCESS	39	Latje Rd	112	Latje Rd	151		MAP 16-A2
Donnington Street	ACCESS	227	Wilkins Grove	0	Wilkinson Lane	227		MAP 31-E5
Donnington Street	ACCESS	99	Wilkinson Lane	227	Brown Street Swan Hill	326		MAP 31-F5
Donnington Street	ACCESS	240	Brown Street Swan Hill	326	Coronation Avenue	566		MAP 31-F5
Douglas Avenue	ACCESS	108	Bruton Grove	0	Jager Street Swan Hill	108		MAP 31-C2
Douglas Avenue	ACCESS	83	Jager Street Swan Hill	108	Foster Street	191		MAP 31-C2
Douglas Avenue	ACCESS	83	Foster Street	191	McPherson Street	274		MAP 31-C1
Douglas Avenue	ACCESS	91	McPherson Street	274	Pascoe Street	365		MAP 31-C1
Douglas Road	ACCESS	1340	Murraydale Road	0	River Road Tyntynder	1340		MAP 29-A4
Dowerin Drive	ACCESS	12	Coobah Street	0	EOR	12	Added 2025	MAP 30-D3
Dowling Court	ACCESS	89	Domaille Crescent	0	EOR	89		MAP 31-D6
Dreschler Road	ACCESS MINOR	1260	Prince Road	0	Runciman Road	1260	Reviewed 2021 - Upgrade Class amended from UNREGISTER to ACCESS MINOR	MAP 13-C8
Dreschler Road	ACCESS MINOR	1748	Runciman Road	1260	Creamery Road	3008	Reviewed 2021 - Upgrade Class amended from UNREGISTER to ACCESS MINOR	MAP 13-B7
Drinkwater Road	ACCESS MINOR	1391	Robinvale-Sea Lake Road	0	Annuello-Wemen Road	1391	Reviewed 2021 - Upgrade Class amended from CLOSE to ACCESS MINOR	MAP 2-A7
Drummond Street	ACCESS	70	Pye Street	0	Murray Court Swan Hill	70		MAP 31-E1
Drummond Street	ACCESS	183	Murray Court Swan Hill	70	Lane 79 Chapman Street	253		MAP 28-E9
Drummond Street	ACCESS	29	Lane 79 Chapman Street	253	Chapman Street	282		MAP 28-E9
Dumosa Drive	ACCESS	49	Parkside Avenue	0	Mulga Lane	49		MAP 31-A2
Dumosa Drive	ACCESS	32	Mulga Lane	49	Sugarwood Avenue	81		MAP 31-A2
Dumosa Drive	ACCESS	60	Sugarwood Avenue	81	Boree Drive	141		MAP 31-A2
Dumosa Drive	ACCESS	22	Boree Drive	141	Boree Drive	163		MAP 30-F2
Dumosa Drive	ACCESS	153	Boree Drive	163	Scarlet Street	316		MAP 30-F2
Dumosa Drive	ACCESS	47	Scarlet Street	316	EOR	363		MAP 30-F1
Dundas Lane	ACCESS	147	Coobah Street	0	Acacia Street	147		MAP 30-F3
Dunstan Road	ACCESS MINOR	3335	Dusty Road	0	Chamberlain Road	3335	Reviewed 2021 - Downgrade Class amended from ACCESS to ACCESS MINOR	MAP 7-C2
Dunstan Road	ACCESS MINOR	2677	Chamberlain Road	3335	Springfield Road	6012	Reviewed 2021 - Upgrade Class amended from UNREGISTER to ACCESS MINOR	MAP 7-D2

Road	Classification	L(m)	From	FromCH	To	ToCh	Comments	MapRef
Dunstan Road	NOT MAINTAINED	2139	Springfield Road	6012	Brydon Road	8151	Not required for property access	MAP 7-D2
Dunstan Road	NOT MAINTAINED	2160	Brydon Road	8151	McClelland Road	10311	Paper road only	MAP 7-E2
Dunstone Lane	ACCESS MINOR	3093	Coonimur-Piangil Road	0	Murray Valley Highway	3093	Reviewed 2021 - Downgrade Class amended from ACCESS to ACCESS MINOR	MAP 6-A3
Dunstone Street	ACCESS	300	Boldrewood Drive	0	Pritchard Street Swan Hill	300		MAP 31-D2
Dunstone Street	ACCESS	15	Pritchard Street Swan Hill	300	Pritchard Street Swan Hill	315	Reviewed 2021 - New Class amended from NEW ACCESS to ACCESS	MAP 31-D2
Dunstone Street	ACCESS	267	Pritchard Street Swan Hill	315	Pye Street	582		MAP 31-E1
Dusty Road	NOT MAINTAINED	2956	Waitchie Road	0	Dunstan Road	2956	Not required for property access	MAP 7-C2
Dusty Road	ACCESS MINOR	1561	Dunstan Road	2956	Lloyds Road	4517	Reviewed 2021 - Downgrade Class amended from ACCESS to ACCESS MINOR	MAP 7-C2
Dusty Road	ACCESS MINOR	2794	Lloyds Road	4517	Property access	7311	Reviewed 2021 - Downgrade Class amended from ACCESS to ACCESS MINOR	MAP 7-C3
Dusty Road	ACCESS	446	Property access	7311	Gibson Road	7757		MAP 7-C3
Dusty Road	ACCESS	407	Gibson Road	7757	Colliver Road	8164		MAP 7-C3
Dusty Road	ACCESS	1267	Colliver Road	8164	Connor Road	9431		MAP 7-C3
Dusty Road	ACCESS	411	Connor Road	9431	Wakefield Road	9842		MAP 7-C4
Dusty Road	ACCESS	2228	Wakefield Road	9842	Sea Lake-Swan Hill Road	12070		MAP 7-C4
Dwyer Court	ACCESS	39	Weaver Drive	0	EOR	39		MAP 31-D3
East Lake Drive	UNSEALED LANEWAY	273	East lake Drive Northern Entrance	0	East lake Drive Southern Entrance	273	Reviewed 2021 - New Class amended from to UNSEALED LANEWAY - not on road reserve	MAP 35-E5
East Lake Drive	UNSEALED LANEWAY	274	East lake Drive Southern Entrance	273	Caravan Park	547	Reviewed 2021 - upgrade Class amended from to UNSEALED LANEWAY - not on road reserve	MAP 35-E6
East Lake Drive Northern Access	UNSEALED LANEWAY	59	Murray Valley Hwy	0	frontage	59	Reviewed 2021 - Upgrade Class amended from UNREGISTER to UNSEALED LANEWAY	MAP 35-E6
East Lake Drive Southern Access	UNSEALED LANEWAY	77	East Lake Drive/lake frontage	0	Murray Valley Highway	77	Reviewed 2021 - New Class amended from NEW to UNSEALED LANEWAY - not on road reserve	MAP 35-E5
East Of Wahpool Road	ACCESS MINOR	504	Waitchie Road	0	Property access	504	Reviewed 2021 - Downgrade Class amended from ACCESS to ACCESS MINOR	MAP 7-C1
East Of Wahpool Road	NOT MAINTAINED	6254	Property access	504	Property access	6758	paper road only	MAP 7-C1
East Of Wahpool Road	ACCESS MINOR	2715	Property access	6758	Timboram Road	9473	Reviewed 2021 - Upgrade Class amended from UNREGISTER to ACCESS MINOR	MAP 5-A9
Ebenezer Road	ACCESS MINOR	397	Murray Valley Highway	0	EOR	397	Reviewed 2021 - Upgrade Class amended from UNREGISTER to ACCESS MINOR - Not required for residential access	MAP 14-C5
Edelsten Road	NOT MAINTAINED	5606	West Exchange Road	0	Property access	5606	Not required for property access	MAP 1-F8
Edelsten Road	ACCESS	235	Property access	5606	McLean Road	5841	Reviewed 2021 - Upgrade Class amended from UNREGISTER to ACCESS	MAP 1-F7
Egan Road	ACCESS MINOR	3996	Natya Road	0	Hogben Road	3996	Reviewed 2021 - Downgrade Class amended from ACCESS to ACCESS MINOR	MAP 3-C9
Egan Road	ACCESS MINOR	3032	Hogben Road	3996	Burra Swamp Road	7028	Reviewed 2021 - Downgrade Class amended from ACCESS to ACCESS MINOR	MAP 3-C8
Egan Road	ACCESS MINOR	277	Burra Swamp Road	7028	Hayesdale-Kooloonong Road	7305	Reviewed 2021 - Downgrade Class amended from ACCESS to ACCESS MINOR	MAP 3-C8
El Alamein Avenue	ACCESS	240	Gregg Street	0	Tobruk Street Swan Hill	240		MAP 32-D6
El Alamein Road	ACCESS	814	Robinvale-Sea Lake Road	0	Jezzine Road	814		MAP 10-F5
El Alamein Road	ACCESS	1067	Jezzine Road	814	Damour Road	1881		MAP 10-F5
El Alamein Road	ACCESS	171	Damour Road	1881	Damascus Road	2052		MAP 10-F4
Elizabeth Street Nyah West	NOT MAINTAINED	251	Mary St	0	Frederick Street	251	Paper Road only	MAP 25-A7
Elizabeth Street Nyah West	ACCESS	218	Frederick Street	251	Black Street Nyah West	469		MAP 25-A7
Elizabeth Street Nyah West	ACCESS	333	Black Street Nyah West	469	Station Street Nyah West	802		MAP 25-B7
Elizabeth Street Swan Hill	ACCESS	103	Thurla Street	0	Ford Street Swan Hill	103		MAP 31-E1
Elizabeth Street Swan Hill	ACCESS	60	Ford Street Swan Hill	103	EOS	163		MAP 31-E1
Elizabeth Street Swan Hill	UNSEALED LANEWAY	106	EOS	163	Pye Street	269	Reviewed 2024 - Downgrade Class from ACCESS to UNSEALED LANEWAY, not required for residential Access.	MAP 31-E1
Elizabeth Street Swan Hill	NOT MAINTAINED	60	EOS	269	EOR	329	Reviewed 2021 - New Class amended from New to NOT MAINTAINED - Paper Road only	MAP 31-E1
Ellwood Court	ACCESS	185	Palaroo Street	0	EOR	185		MAP 29-B8
Elston Road	ACCESS MINOR	2012	Mallee Highway	0	Moondah Road	2012	Reviewed 2021 - Downgrade Class amended from ACCESS to ACCESS MINOR	MAP 4-E3
Emma Court	ACCESS	72	Cutri Drive	0	EOR	72		MAP 31-D5
Engstrom Road	ACCESS	2284	Bolton-Natya Road	0	Larkin Road	2284		MAP 5-D1
EU08	NOT MAINTAINED	340	EU09	0	EOR	340	Paper road only	MAP 4-F6
EU09	NOT RESPONSIBLE	1704	Chinkapook-Nyah West Road	0	end of road licence	1704	Reviewed 2021 - Ownership Class amended from CLOSE to NOT RESPONSIBLE	MAP 4-F6
EU09	NOT MAINTAINED	1590	end of road licence	1704	Mackay Road	3294	Not required for property access	MAP 4-F6
EU12	NOT MAINTAINED	963	Pier Millan-Chinkapook Road	0	EOR	963	Not required for property access	MAP 4-E7
EU14	NOT MAINTAINED	634	Chinkapook-Nyah West Road	0	EOR	634	Paper road only	MAP 4-F6
EU25	NOT MAINTAINED	1483	Robinvale Sea-lake road	0	Sutherland Road	1483	Paper road only	MAP 4-F8
EU25	NOT MAINTAINED	2394	Sutherland Road	1483	Bennett Road	3877	Paper road only	MAP 4-E8
EU25	NOT MAINTAINED	1640	Bennett Road	3877	EU47	5517	Paper road only	MAP 4-E8
EU25	NOT RESPONSIBLE	1020	EU47	5517	Lake Tyrell	6537	Reviewed 2021 - Ownership Class amended from CLOSE to NOT RESPONSIBLE - Paper road only	MAP 4-E7
EU43	ACCESS MINOR	157	William Street	0	Neilson Street	157	Reviewed 2021 - Upgrade Class amended from CLOSE to ACCESS MINOR - Truck parking?	MAP 18-C6
EU46	NOT RESPONSIBLE	1224	Robinvale-Sea Lake Road	0	EOR	1224	Reviewed 2021 - Ownership Class amended from CLOSE to NOT RESPONSIBLE - UNUSED ROAD LICENCE	MAP 4-E5
EU47	NOT RESPONSIBLE	3694	EU25	0	Umbers Road	3694	Reviewed 2021 - Ownership Class amended from CLOSE to NOT RESPONSIBLE - UNUSED ROAD LICENCE	MAP 4-D7
EU50	NOT RESPONSIBLE	2260	Lake Wahpool Road	0	Springfield Road	2260	Reviewed 2021 - Ownership Class amended from CLOSE to NOT RESPONSIBLE - UNUSED ROAD LICENCE	MAP 5-A7
EU50	NOT MAINTAINED	3865	Springfield Road	2260	EU51	6125	Paper road only	MAP 5-A7
EU50	NOT RESPONSIBLE	3062	EU51	6125	Chinkapook Nyah West Road	9187	Reviewed 2021 - Ownership Class amended from CLOSE to NOT RESPONSIBLE - UNUSED ROAD LICENCE	MAP 5-A7
EU51	NOT RESPONSIBLE	1475	EU50	0	Springfield Road	1475	Reviewed 2021 - Ownership Class amended from CLOSE to NOT RESPONSIBLE - UNUSED ROAD LICENCE	MAP 5-A7
EU53	ACCESS MINOR	2501	Ryan Road	0	McKay Road	2501	Reviewed 2025 - Class amended from NOT MAINTAINED to ACCESS MINOR - road being maintained.	MAP 4-F5
EU54	NOT RESPONSIBLE	2333	Old Manangatang Road	0	FC - locked farm track	2333	Reviewed 2021 - Ownership Class amended from CLOSE to NOT RESPONSIBLE - UNUSED ROAD LICENCE	MAP 4-E5

Road	Classification	L(m)	From	FromCH	To	ToCh	Comments	MapRef
EU54	NOT RESPONSIBLE	998	FC - locked farm track	2333	end of licence	3331	Reviewed 2021 - Ownership Class amended from CLOSE to NOT RESPONSIBLE - UNUSED ROAD LICENCE	MAP 4-E5
EU54	NOT MAINTAINED	1001	end of licence	3331	O'Bryan Road	4332	Not required for property access	MAP 4-D5
EU56	NOT MAINTAINED	2240	Hicks Road	0	Road licence	2240	Not required for property access	MAP 4-F7
EU56	NOT MAINTAINED	1211	Road licence	2240	Lake Wahpool Road	3451	Reviewed 2024 - Class amended from ACCESS MINOR to NOT MAINTAINED - UNUSED ROAD LICENCE	MAP 4-F8
EU57	NOT RESPONSIBLE	327	Raphael Lane	0	Lane 1 Neilson St	327	Reviewed 2021 - Ownership Class amended from CLOSE to NOT RESPONSIBLE - CROWN LAND	MAP 18-C7
EU57	NOT MAINTAINED	119	Lane 1 Neilson St	327	Neilson St	446	Paper road only	MAP 18-D7
EU57	NOT MAINTAINED	288	Neilson St	446	William St	734	Paper road only	MAP 18-D7
EU61	NOT RESPONSIBLE	815	Chinkapook - Nyah West Road	0	EOR	815	Reviewed 2021 - Ownership Class amended from CLOSE to NOT RESPONSIBLE - Railway reserve	MAP 18-C4
Evans Road	ACCESS	3367	Chillingollah Road	0	Property access	3367		MAP 5-F8
Evans Road	ACCESS MINOR	1448	Property access	3367	Willoughby Road	4815	Reviewed 2021 - Downgrade Class amended from ACCESS to ACCESS MINOR	MAP 5-F7
Evans Road	ACCESS MINOR	75	Willoughby Road	4815	Top Road	4890	Reviewed 2021 - Downgrade Class amended from ACCESS to ACCESS MINOR	MAP 5-F7
Evans Road	ACCESS MINOR	3072	Top Road	4890	Chinkapook-Nyah West Road	7962	Reviewed 2021 - Downgrade Class amended from ACCESS to ACCESS MINOR	MAP 5-F7
Everingham Street Northbound	COLLECTOR	87	High Street Swan Hill	0	Coburn Lane Swan Hill	87	Reviewed 2021 - Upgrade Class amended from ACCESS to COLLECTOR	MAP 32-A4
Everingham Street Northbound	COLLECTOR	73	Coburn Lane Swan Hill	87	Tuff Street	160	Reviewed 2021 - Upgrade Class amended from ACCESS to COLLECTOR	MAP 32-A4
Everingham Street Northbound	COLLECTOR	53	Tuff Street	160	Wood Street Swan Hill	213	Reviewed 2021 - Upgrade Class amended from ACCESS to COLLECTOR	MAP 32-A4
Everingham Street Northbound	COLLECTOR	87	Wood Street Swan Hill	213	Boys Street	300	Reviewed 2021 - Upgrade Class amended from ACCESS to COLLECTOR	MAP 32-A5
Everingham Street Northbound	COLLECTOR	122	Boys Street	300	Gray Street Swan Hill	422	Reviewed 2021 - Upgrade Class amended from ACCESS to COLLECTOR	MAP 32-A5
Everingham Street Southbound	COLLECTOR	40	High Street Southbound Swan Hill	0	High Street Northbound Swan Hill	40	Reviewed 2021 - Upgrade Class amended from ACCESS to COLLECTOR	MAP 32-A4
Everingham Street Southbound	COLLECTOR	68	High Street Northbound Swan Hill	40	Coburn Lane Swan Hill	108	Reviewed 2021 - Upgrade Class amended from ACCESS to COLLECTOR	MAP 32-A4
Everingham Street Southbound	COLLECTOR	73	Coburn Lane Swan Hill	108	Tuff Street	181	Reviewed 2021 - Upgrade Class amended from ACCESS to COLLECTOR	MAP 32-A4
Everingham Street Southbound	COLLECTOR	53	Tuff Street	181	Wood Street Swan Hill	234	Reviewed 2021 - Upgrade Class amended from ACCESS to COLLECTOR	MAP 32-A4
Everingham Street Southbound	COLLECTOR	86	Wood Street Swan Hill	234	Boys Street	320	Reviewed 2021 - Upgrade Class amended from ACCESS to COLLECTOR	MAP 32-A5
Everingham Street Southbound	COLLECTOR	123	Boys Street	320	Gray Street Swan Hill	443	Reviewed 2021 - Upgrade Class amended from ACCESS to COLLECTOR	MAP 32-A5
Excelsior Street	NOT MAINTAINED	173	Pioneer Street	0	Sutton Lane	173		MAP 17-D5
Excelsior Street	NOT MAINTAINED	78	Wattle Street	0	Lane 111	78	Paper road only	MAP 17-E5
Excelsior Street	NOT MAINTAINED	68	Lane 111	78	Pioneer St	146	Paper road only	MAP 17-E5
Exchange Road	ACCESS MINOR	5408	Winnambool Road	0	Robinvale-Sea Lake Road	5408	Reviewed 2021 - Downgrade Class amended from ACCESS to ACCESS MINOR	MAP 2-A8
Eyre Court	ACCESS	135	Murlong Street	0	EOR	135		MAP 31-D2
Falkiner Avenue	ACCESS	180	Tresco-Mystic Park Road	0	Palmer Avenue Tresco	180		MAP 36-D6
Falkiner Avenue	ACCESS	442	Palmer Avenue Tresco	180	EOR	622		MAP 36-E6
Farrell Road	ACCESS MINOR	3614	Ultima North Road	0	Delmenico Road	3614	Reviewed 2021 - Upgrade Class amended from UNREGISTER to ACCESS MINOR	MAP 8-A3
Fawcett Lane	NOT MAINTAINED	655	Cocamba-Miralie Road	0	TU01	655	Reviewed 2025 - Class amended from ACCESS MINOR to NOT MAINTAINED	MAP 5-B5
FC - locked farm track	NOT RESPONSIBLE	4850	Christmas Tank Road	0	Cocamba-Leitpar Road	4850	Reviewed 2021 - Ownership Class amended from Close to NOT RESPONSIBLE - UNUSED ROAD LICENCE	MAP 4-E5
Feldtmann Lane	ACCESS	30	Gray Street Swan Hill	0	EOS	30		MAP 31-A5
Feldtmann Lane	ACCESS	240	EOS	30	EOR	270		MAP 31-A5
Ferguson Court	ACCESS	144	Chapman Street	0	EOR	144		MAP 28-D9
Ferry Road	NOT RESPONSIBLE	4168	O'Bree Road	0	Paul Lane	4168	Reviewed 2025 - Class amended from NOT MAINTAINED to NOT RESPONSIBLE - Under Licence	MAP 2-E5
Findlay Street	NOT MAINTAINED	245	Springfield Road	0	EOR	245	Paper road only	MAP 19-C4
Finlayson Road	ACCESS MINOR	4746	West Exchange Road	0	McLean Road Annuello	4746	Reviewed 2021 - Downgrade Class amended from ACCESS to ACCESS MINOR	MAP 1-E8
Finlayson Road	ACCESS MINOR	4554	McLean Road Annuello	4746	Annuello-Wemen Road	9300	Reviewed 2021 - Downgrade Class amended from ACCESS to ACCESS MINOR	MAP 1-E7
Finlayson Road slip	ACCESS MINOR	63	West Exchange Road	0	Finlayson Road	63	Reviewed 2021 - Downgrade Class amended from ACCESS to ACCESS MINOR	MAP 1-E8
Finschhafen Road	ACCESS	922	Happy Valley Road	0	Lae Road	922		MAP 10-C5
Finschhafen Road	ACCESS	231	Lae Road	922	Malaya Road	1153		MAP 10-C5
Finschhafen Road	ACCESS	817	Malaya Road	1153	Malaya Road	1970		MAP 10-C5
Fire Access Road	ACCESS MINOR	3188	Yarraby Road	0	Cant Road	3188	Reviewed 2021 - Downgrade Class amended from ACCESS to ACCESS MINOR	MAP 5-D6
Fire Access Road	ACCESS MINOR	3219	Cant Road	3188	Cocamba-Miralie Road	6407	Reviewed 2021 - Downgrade Class amended from ACCESS to ACCESS MINOR	MAP 5-D5
Fire Access Road	ACCESS	3208	Cocamba-Miralie Road	6407	Flume Road	9615		MAP 5-D4
Fire Access Road	ACCESS	2778	Flume Road	9615	Mallee Highway	12393		MAP 5-D4
Fire Access Road	ACCESS	3700	Mallee Highway	12393	Piangil West Road	16093		MAP 5-E3
Fire Access Road	ACCESS	735	Piangil West Road	16093	Residential Access	16828		MAP 5-E2
Fire Access Road	ACCESS MINOR	3083	Residential Access	16828	Coonimur Road	19911	Reviewed 2021 - Downgrade Class amended from ACCESS to ACCESS MINOR	MAP 5-E2
First Road	ACCESS	120	Ball Street	0	Residential Access	120		MAP 6-B5
First Road	ACCESS MINOR	154	Residential Access	120	PG72	274	Reviewed 2021 - Downgrade Class amended from ACCESS to ACCESS MINOR - Property and fire access	MAP 6-B5
First Road Wood Wood	NOT MAINTAINED	220	PG72	274	PG73	494	Paper road only	MAP 6-B5
Fish Point Road	COLLECTOR	507	Murray Valley Highway	0	Rob Roy Road	507		MAP 14-C5
Fish Point Road	COLLECTOR	1418	Rob Roy Road	507	Three Chain Road	1925		MAP 14-C5
Fish Point Road	COLLECTOR	1108	Three Chain Road	1925	Tripcony Road	3033		MAP 14-D4
Fish Point Road	COLLECTOR	1415	Tripcony Road	3033	BO13	4448		MAP 14-E4
Fish Point Road	COLLECTOR	1599	BO13	4448	Winlaton Road	6047		MAP 14-E4
Fish Point Road	COLLECTOR	1753	Winlaton Road	6047	Davies Road	7800		MAP 14-F3
Fish Point Road	COLLECTOR	65	Davies Road	7800	End of bridge	7865		MAP 9-E4
Fish Point Road	COLLECTOR	2643	End of bridge	7865	Wearne Road Pental Island	10508		MAP 9-E3
Fish Point Road	COLLECTOR	167	Wearne Road Pental Island	10508	Pental Island Road	10675		MAP 9-E3
Fisher Road	ACCESS	495	Murray Valley Highway	0	EOR	495		MAP 3-C6
Fitzgerald Road	ACCESS MINOR	630	Robinvale-Sea Lake Road	0	EOS	630	Reviewed 2025 - Class amended from ACCESS to ACCESS MINOR - Not required for property Access	MAP 11-A9
Fitzgerald Road	ACCESS	200	EOS	630	EOS	830		MAP 11-A9
Fitzgerald Road	ACCESS	225	EOS	830	Knight Road	1055		MAP 11-A9

Road	Classification	L(m)	From	FromCH	To	ToCh	Comments	MapRef
Fitzgerald Road	NOT MAINTAINED	337	Knight Road	1055	Robinvale-Sea Lake Road	1392	Not re	MAP 11-A9
Fletcher Lane	ACCESS	1032	Pental Island Road	0	EOR	1032		MAP 9-D2
Fletcher Road	ACCESS MINOR	204	Old Manangatang Road	0	Mackay Road	204	Reviewed 2021 - Upgrade Class amended from CLOSE to ACCESS MINOR	MAP 4-F6
Fletcher Road	ACCESS MINOR	933	Mackay Road	204	EOR	1137	Reviewed 2021 - Upgrade Class amended from CLOSE to ACCESS MINOR	MAP 4-F5
Flume Road	ACCESS MINOR	2890	Hayward Road	0	Lucas Lane	2890	Reviewed 2021 - Downgrade Class amended from ACCESS to ACCESS MINOR	MAP 6-A4
Flume Road	ACCESS MINOR	4903	Lucas Lane	2890	Salt Pan Road	7793	Reviewed 2021 - Downgrade Class amended from ACCESS to ACCESS MINOR	MAP 5-F4
Flume Road	ACCESS MINOR	2433	Salt Pan Road	7793	Weaver Lane	10226	Reviewed 2021 - Downgrade Class amended from ACCESS to ACCESS MINOR	MAP 5-E4
Flume Road	ACCESS MINOR	2454	Weaver Lane	10226	Fire Access Road	12680	Reviewed 2021 - Downgrade Class amended from ACCESS to ACCESS MINOR	MAP 5-E4
Flume Road	ACCESS MINOR	3430	Fire Access Road	12680	Renshaw Lane	16110	Reviewed 2021 - Upgrade Class amended from UNREGISTER to ACCESS MINOR	MAP 5-D4
Flume Road	ACCESS MINOR	1626	Renshaw Lane	16110	EOR	17736	Reviewed 2021 - Upgrade Class amended from UNREGISTER to ACCESS MINOR	MAP 5-D4
Fogarty Road	ACCESS MINOR	1628	Bailey Road Lake Boga	0	Cook Road Tresco	1628	Reviewed 2021 - Upgrade Class amended from UNREGISTER to ACCESS MINOR	MAP 14-E9
Fogarty Road	NOT RESPONSIBLE	1632	Cook Road Tresco	1628	Benjeroop Tresco Road	3260	Reviewed 2021 - Ownership Class amended from CLOSE to NOT RESPONSIBLE - UNUSED ROAD LICENCE	MAP 14-E8
Ford Road	ACCESS MINOR	615	Sea Lake-Swan Hill Road	0	Perris Road	615	Reviewed 2021 - Downgrade Class amended from ACCESS to ACCESS MINOR	MAP 8-A4
Ford Road	ACCESS MINOR	1144	Perris Road	615	Burns Road	1759	Reviewed 2021 - Downgrade Class amended from ACCESS to ACCESS MINOR	MAP 8-A5
Ford Road	ACCESS MINOR	333	Burns Road	1759	Culgoa-Ultima Road	2092	Reviewed 2021 - Downgrade Class amended from ACCESS to ACCESS MINOR	MAP 8-A5
Ford Street	ACCESS	107	Elizabeth Street Swan Hill	0	EOR	107		MAP 28-E9
Fordham Road	NOT MAINTAINED	1078	Sea Lake-Swan Hill Road	0	Bell Road Ultima	1078	Not required for property access	MAP 8-C3
Fordham Road	NOT MAINTAINED	3544	Bell Road Ultima	1078	Ultima North Road	4622	Not required for property access	MAP 8-B3
Fordham Road	ACCESS MINOR	3618	Ultima North Road	4622	Delmenico Road	8240	Reviewed 2025 - Class amended from NOT MAINTAINED to ACCESS MINOR - Being maintained.	MAP 8-A3
Forrester Lane	ACCESS	758	Woorinen Road	0	EOR	758		MAP 12-F8
Forster Road	ACCESS MINOR	5418	Murray Valley Highway	0	PB19	5418	Reviewed 2021 - Downgrade Class amended from ACCESS to ACCESS MINOR	MAP 3-C7
Forster Road	ACCESS MINOR	1757	PB19	5418	Annuello-Piambie Road	7175	Reviewed 2021 - Downgrade Class amended from ACCESS to ACCESS MINOR	MAP 3-B7
Forster Road	ACCESS MINOR	74	Coomb Road	7250	Wandown Road	7399	Reviewed 2021 - New Class amended from NEW SLIP to ACCESS MINOR Renamed to Forster Road Slip from Annuello-Piambie Road 29/04/25	MAP 3-B7
Forster Road Slip	ACCESS MINOR	75	Forster Road	7175	Coomb Road	7250	Reviewed 2021 - Downgrade Class amended from ACCESS to ACCESS MINOR. Renamed to Forster Road Slip from Annuello-Piambie Road 29/04/25	MAP 3-B7
Forsyth Road	NOT MAINTAINED	3701	Lake Boga-Ultima Road	0	Macpherson Road	3701	paper road only	MAP 8-E4
Foster Street	ACCESS	214	Douglas Avenue	0	EOR	214		MAP 31-C2
Fountain Court	ACCESS	54	Parkview Drive	0	EOR	54		MAP 31-F6
Four Mile Road	ACCESS MINOR	3525	O'Brien Road Ultima	0	Grey Road	3525	Reviewed 2021 - Downgrade Class amended from ACCESS to ACCESS MINOR	MAP 8-B5
Four Mile Road	ACCESS MINOR	29	Grey Road	3525	Ultima-Meatian Road	3554	Reviewed 2021 - Downgrade Class amended from ACCESS to ACCESS MINOR	MAP 8-B5
Four Mile Road	ACCESS MINOR	1611	Ultima-Meatian Road	3554	Residential Access	5165	Reviewed 2021 - Downgrade Class amended from ACCESS to ACCESS MINOR	MAP 8-C5
Four Mile Road	ACCESS	1624	Residential Access	5165	Meatian North Road	6789		MAP 8-C5
Fox Road Kunat Kunat	ACCESS MINOR	3700	Quambatook Road	0	Jampot Road	3700	Reviewed 2021 - Upgrade Class amended from UNREGISTER to ACCESS MINOR	MAP 9-A5
Fox Road Kunat Kunat	ACCESS MINOR	1759	Jampot Road	3700	Back Quarry Road	5459	Reviewed 2021 - Upgrade Class amended from UNREGISTER to ACCESS MINOR	MAP 9-B5
Fox Road Lalbert	NOT RESPONSIBLE	881	Outside LGA boundary	0	O'Meara Road	881	Reviewed 2021 - New Class amended from New to NOT RESPONSIBLE	MAP 8-B8
Fox Road Turoar	ACCESS MINOR	4194	Mitchell Road Turoar	0	Cocamba-Miralie Road	4194	Reviewed 2021 - Downgrade Class amended from ACCESS to ACCESS MINOR	MAP 5-B5
Fox Road Turoar	ACCESS	3214	Cocamba-Miralie Road	4194	Cowan Road	7408		MAP 5-B4
Fox Road Turoar	ACCESS	3225	Cowan Road	7408	Mallee Highway	10633		MAP 5-B4
Frazer Street	ACCESS	78	Murlong Street	0	Miles Court	78		MAP 31-C3
Frazer Street	ACCESS	31	Miles Court	78	Cato Court	109		MAP 31-C3
Frazer Street	ACCESS	73	Cato Court	109	McBain Street	182		MAP 31-C3
Frederick Street	ACCESS	116	Elizabeth Street Nyah West	0	Donald Street Nyah West	116		MAP 25-A7
Frederick Street	ACCESS	123	Donald Street Nyah West	116	Gray Street Nyah West	239		MAP 25-A6
Frederick Street	ACCESS	90	Gray Street Nyah West	239	Allan Street	329		MAP 25-A6
Frederick Street	ACCESS	36	Allan Street	329	Lloyd Street	365		MAP 25-A6
Frederick Street	ACCESS	91	Lloyd Street	365	Service Road Monash Avenue Nyah West	456		MAP 25-A6
Frederick Street	ACCESS	37	Service Road Monash Avenue Nyah West	456	Monash Avenue Nyah West	493		MAP 25-A5
Free Lane	ACCESS MINOR	227	Harrop Road	0	EOR	227	Reviewed 2021 - Upgrade Class amended from CLOSE to ACCESS MINOR	MAP 12-F6
Freeman Court	ACCESS	77	Hoare Street	0	EOR	77		MAP 31-D7
French Road	COLLECTOR	3506	Sea Lake-Swan Hill Road	0	Canny Road	3506		MAP 8-C2
French Road	COLLECTOR	346	Canny Road	3506	Hinton Road	3852		MAP 8-C2
French Road	COLLECTOR	3238	Hinton Road	3852	Blackwire Road	7090		MAP 8-C1
French Road	COLLECTOR	3237	Blackwire Road	7090	Bulga Road	10327		MAP 8-C1
French Road	COLLECTOR	2430	Bulga Road	10327	Barry Road Woorinen	12757		MAP 6-B9
French Road	COLLECTOR	806	Barry Road Woorinen	12757	Standen Road Nowie	13563		MAP 6-B9
French Road	COLLECTOR	1979	Standen Road Nowie	13563	Chillingollah Road	15542		MAP 6-B8
Fuchsia Drive	ACCESS	93	Boree Drive	0	Scarlet Street	93		MAP 30-F2
Fulford Court	ACCESS	169	Makepeace Street	0	EOR	169		MAP 31-E3
Gaethan Drive	ACCESS	195	Gray Street Swan Hill	0	Cutri Drive	195		MAP 31-D5
Gallagher Road	NOT MAINTAINED	2012	Robinvale-Sea Lake Road	0	Road licence	2012	Not required for property access	MAP 2-A6
Gallagher Road	NOT RESPONSIBLE	1950	Road licence	2012	Road licence	3962	Reviewed 2021 - Ownership Class amended from CLOSE to NOT RESPONSIBLE - UNUSED ROAD LICENCE	MAP 2-A6
Gallagher Road	NOT MAINTAINED	567	Road licence	3962	Lake Powell Road	4529	Not required for property access	MAP 2-A6
Gammon Road	ACCESS	480	Chillingollah Road	0	EOR	480		MAP 12-F6
Garden Court	ACCESS	71	EOR	0	Cobham Avenue Swan Hill	71		MAP 32-A8
Garden Court	ACCESS	70	Cobham Avenue Swan Hill	71	EOR	141		MAP 32-B8
Garden Road	ACCESS	100	Karinie Street	0	EOS	100		MAP 28-A6
Garden Road	ACCESS	453	EOS	100	EOR	553		MAP 28-A6

Road	Classification	L(m)	From	FromCH	To	ToCh	Comments	MapRef
Garner Road	ACCESS	920	Old Tresco Road	0	EOR	920		MAP 36-B2
Geary Lane	ACCESS MINOR	2000	Springfield Road	0	Start of licence	2000	Reviewed 2021 - Upgrade Class amended from UNREGISTER to ACCESS MINOR - required for property access	MAP 5-B7
Geary Lane	NOT MAINTAINED	1309	Start of licence	2000	TU34	3309	UNUSED ROAD LICENCE	MAP 5-B7
George Road	ACCESS	1548	Cemetery Road Lake Boga	0	Cumnock Road	1548		MAP 14-A6
George Street Chillingollah	NOT MAINTAINED	133	Smyth Street Chillingollah	0	Woonton Street Chillingollah	133		MAP 19-E6
George Street Robinvale Access	COLLECTOR	36	George st	2281	George st	2281		MAP 15-F3
George Street Robinvale Access	COLLECTOR	32	George st	2330	George st	2330		MAP 15-F3
George Street Robinvale Northbound	COLLECTOR	293	Latje Road	0	Maston Court	293		MAP 16-B6
George Street Robinvale Northbound	COLLECTOR	120	Maston Court	293	Vine Court	413		MAP 16-A5
George Street Robinvale Northbound	COLLECTOR	114	Vine Court	413	Rowe Street	527		MAP 16-A5
George Street Robinvale Northbound	COLLECTOR	90	Rowe Street	527	Morris Street Robinvale	617		MAP 16-A5
George Street Robinvale Northbound	COLLECTOR	87	Morris Street Robinvale	617	Kennedy Street Robinvale	704		MAP 16-A4
George Street Robinvale Northbound	COLLECTOR	120	Kennedy Street Robinvale	704	Ronald Street	824		MAP 15-F4
George Street Robinvale Northbound	COLLECTOR	124	Ronald Street	824	Leonora Street	948		MAP 15-F4
George Street Robinvale Northbound	COLLECTOR	333	Leonora Street	948	George/Perrin/Herbert Street Roundabout	1281		MAP 15-F3
George Street Robinvale Northbound	COLLECTOR	63	George/Perrin/Herbert Street Roundabout	1281	Natale Lane	1344		MAP 15-E3
George Street Robinvale Northbound	COLLECTOR	42	Natale Lane	1344	Latje Road	1386	Reviewed 2021 - New Class amended from NEW SLIP to COLLECTOR	MAP 15-E2
George Street Robinvale Northbound	COLLECTOR	53	Natale Lane	1344	Latje Road	1397		MAP 15-E3
George Street Robinvale Northbound	COLLECTOR	38	Latje Road	1397	Latje Rd	1435		MAP 15-E2
George Street Robinvale Round about	COLLECTOR	277	George/Perrin/Herbert Street Roundabout	1225	George/Perrin/Herbert Street Roundabout	1281		MAP 15-E3
George Street Robinvale Southbound	COLLECTOR	235	Latje Road	0	Maston Court	235		MAP 16-B6
George Street Robinvale Southbound	COLLECTOR	121	Maston Court	235	Vine Court	356		MAP 16-A5
George Street Robinvale Southbound	COLLECTOR	111	Vine Court	356	Rowe Street	467		MAP 16-A5
George Street Robinvale Southbound	COLLECTOR	90	Rowe Street	467	Morris Street Robinvale	557		MAP 16-A5
George Street Robinvale Southbound	COLLECTOR	88	Morris Street Robinvale	557	Kennedy Street Robinvale	645		MAP 16-A4
George Street Robinvale Southbound	COLLECTOR	121	Kennedy Street Robinvale	645	Ronald Street	766		MAP 15-F4
George Street Robinvale Southbound	COLLECTOR	126	Ronald Street	766	Leonora Street	892		MAP 15-F4
George Street Robinvale Southbound	COLLECTOR	333	Leonora Street	892	George/Perrin/Herbert Street Roundabout	1225		MAP 15-F3
George Street Robinvale Southbound	COLLECTOR	97	George/Perrin/Herbert Street Roundabout	1281	Latje Road	1378		MAP 15-E3
George Street Robinvale Southbound	COLLECTOR	38	Latje Road	1378	Latje Road	1416		MAP 15-E2
George Street Swan Hill	ACCESS	186	Stradbroke Avenue Swan Hill	0	Nyah Road	186		MAP 28-F8
George Street Swan Hill Access	ACCESS	14	Nyah Road	186	Nyah Rd	200	Reviewed 2021 - New Class amended from NEW to ACCESS	MAP 29-A8
Gerrand Street	ACCESS	113	Butterworth Street	0	Comb Street	113		MAP 28-D9
Gerrand Street	ACCESS	109	Comb Street	113	Chapman Street	222		MAP 28-D9
Gibson Lane	SEALED LANEWAY	68	Curlewis Street	0	EOR	68	Reviewed 2021 - Upgrade Class amended from UNREGISTER to SEALED LANEWAY	MAP 32-B3
Gibson Road Cocamba	NOT MAINTAINED	3283	Cocamba-Miralie Road	0	Cowan Road	3283	Not required for property access	MAP 4-F4
Gibson Road Cocamba	NOT MAINTAINED	3396	Cowan Road	3283	Mallee Highway	6679	Not required for property access	MAP 4-F3
Gibson Road Cocamba Slip	ACCESS MINOR	177	Gibson Road	6502	Mallee Highway	6679	Reviewed 2021 - New Class amended from NEW SLIP to ACCESS MINOR	MAP 4-F3
Gibson Road Waitchie	ACCESS MINOR	3136	Dusty Road	0	Chamberlain Road	3136	Reviewed 2021 - Downgrade Class amended from ACCESS to ACCESS MINOR	MAP 7-C3
Gibson Road Waitchie	ACCESS MINOR	3297	Chamberlain Road	3136	Springfield Road	6433	Reviewed 2021 - Upgrade Class amended from CLOSE to ACCESS MINOR	MAP 7-D3
Gibson Road Waitchie Slip	ACCESS MINOR	44	Dusty Road	0	Gibson Road	44	Reviewed 2021 - Downgrade Class amended from ACCESS to ACCESS MINOR	MAP 7-C3
Gill Road	ACCESS	1268	Hayesdale-Kooloonong Road	0	Residential Access	1268		MAP 3-A8
Gill Road	ACCESS MINOR	1197	Residential Access	1268	PB13	2465	Reviewed 2021 - Downgrade Class amended from ACCESS to ACCESS MINOR - property access only	MAP 3-A8
Gill Road	ACCESS MINOR	4822	PB13	2465	Coomb Road	7287	Reviewed 2021 - Downgrade Class amended from ACCESS to ACCESS MINOR	MAP 3-B7
Gill Road Slip	ACCESS MINOR	96	Gill Road	7191	Forster Road	7287	Reviewed 2021 - New Class amended from NEW SLIP to ACCESS MINOR	MAP 3-B7
Gillespie Street	ACCESS	109	Whittaker Street	0	Bryan Street Swan Hill	109		MAP 32-C7
Gillespie Street	ACCESS	193	Bryan Street Swan Hill	109	EOR	302		MAP 32-C7
Gilmore Lane	ACCESS	253	Meatian West Road	0	EOR	253		MAP 8-C7
Ginn Lane	SEALED LANEWAY	182	Herbert St	0	Gin Lane	182	Reviewed 2021 - Upgrade Class amended from UNREGISTER to SEALED LANEWAY - Behind bakery	MAP 15-E3
Ginn Lane South Leg	SEALED LANEWAY	55	Gin Lane	0	Perrin Street	55	Reviewed 2021 - Upgrade Class amended from UNREGISTER to SEALED LANEWAY	MAP 15-E3
Gladstone Avenue	ACCESS MINOR	219	Taverner Street	0	Cameron Street Ultima	219	Reviewed 2021 - Upgrade Class amended from UNREGISTER to ACCESS MINOR	MAP 21-C6
Gladstone Avenue	ACCESS	221	Cameron Street Ultima	219	Hayes Street Ultima	440		MAP 21-C5
Gladstone Avenue	ACCESS	88	Hayes Street Ultima	440	Residential Access	528		MAP 21-C5
Gladstone Avenue	NOT MAINTAINED	147	Residential Access	528	Vernon Street Ultima	675	Not required for residential access	MAP 21-C4
Gleeson Lane	ACCESS MINOR	1342	Grant Road Gerahmin	0	Petherick Road	1342	Reviewed 2021 - Upgrade Class amended from UNREGISTER to ACCESS MINOR	MAP 4-C6
Gleeson Road	NOT RESPONSIBLE	2437	McLennan Road Tyntynder West	0	Pira Road	2437	Reviewed 2021 - Ownership Class amended from CLOSE to NOT RESPONSIBLE - UNUSED ROAD LICENCE	MAP 12-A5
Gleeson Road	NOT MAINTAINED	4953	Pira Road	2437	TW75	7390	Paper road only	MAP 6-B8
Glenda Court	ACCESS	150	Anniversary Drive	0	EOR	150		MAP 15-F7
Glover Road	ACCESS	2428	Monash Drive Tyntynder West	0	White Road Tyntynder West	2428		MAP 12-D5
GN05	NOT MAINTAINED	847	Grant Road Gerahmin	0	road licence	847	Not required for property access	MAP 4-C6
GN05	NOT RESPONSIBLE	770	road licence	847	GN38	1617	Reviewed 2021 - Ownership Class amended from CLOSE to NOT RESPONSIBLE - UNUSED ROAD LICENCE	MAP 4-C6
GN06	NOT RESPONSIBLE	3413	Chinkapook-Mittyack Road	0	GN36	3413	Reviewed 2021 - Ownership Class amended from CLOSE to NOT RESPONSIBLE - UNUSED ROAD LICENCE	MAP 4-B6
GN09	ACCESS MINOR	1694	Chinkapook-Mittyack Road	0	Darbyshire Road	1694	Reviewed 2021 - Downgrade Class amended from ACCESS to ACCESS MINOR	MAP 4-D6
GN09	ACCESS MINOR	1632	Darbyshire Road	1694	Petherick Road	3326	Reviewed 2021 - Downgrade Class amended from ACCESS to ACCESS MINOR	MAP 4-D6
GN09	NOT RESPONSIBLE	1616	Petherick Road	3326	Oliver Road	4942	Reviewed 2021 - Ownership Class amended from CLOSE to NOT RESPONSIBLE - UNUSED ROAD LICENCE	MAP 4-D5

Road	Classification	L(m)	From	FromCH	To	ToCh	Comments	MapRef
GN09	NOT RESPONSIBLE	3902	Oliver road	4942	Cocamba-Leitpar Road	8844	Reviewed 2021 - Ownership Class amended from CLOSE to NOT RESPONSIBLE - UNUSED ROAD LICENCE	MAP 4-D5
GN09 Slip	ACCESS MINOR	76	Petherick Road	0	GN09	76	Reviewed 2021 - New Class amended from NEW SLIP to ACCESS MINOR	MAP 4-D6
GN14	NOT MAINTAINED	609	Chinkapook-Mittyack Road	0	EOR	609	Not required for property access	MAP 4-C6
GN36	NOT RESPONSIBLE	1154	Taylor Lane	0	GN06	1154	Reviewed 2021 - Ownership Class amended from CLOSE to NOT RESPONSIBLE - UNUSED ROAD LICENCE	MAP 4-B6
GN36	NOT MAINTAINED	551	GN06	1154	Larundel Road	1705	Not required for property access	MAP 4-B6
GN38	NOT RESPONSIBLE	1991	LGA boundary	0	Chinkapook-Mittyack Road	1991	Reviewed 2021 - Ownership Class amended from CLOSE to NOT RESPONSIBLE - UNUSED ROAD LICENCE	MAP 4-B7
GN38	NOT RESPONSIBLE	2040	Chinkapook-Mittyack Road	1991	GN05	4031	Reviewed 2021 - Ownership Class amended from CLOSE to NOT RESPONSIBLE - UNUSED ROAD LICENCE	MAP 4-B6
GN38	NOT RESPONSIBLE	624	GN05	4031	Smith road	4655	Reviewed 2021 - Ownership Class amended from CLOSE to NOT RESPONSIBLE - UNUSED ROAD LICENCE	MAP 4-B6
Goggin Road	NOT RESPONSIBLE	511	Chisolm Road Tresco	0	Tresco-Mystic Park Road	511	Reviewed 2021 - Ownership Class amended from CLOSE to NOT RESPONSIBLE - UNUSED ROAD LICENCE	MAP 14-D9
Goggin Road	ACCESS	469	Tresco-Mystic Park Road	511	Residential Access	980	Reviewed 2021 - Upgrade Class amended from UNREGISTER to ACCESS - Required for residential access	MAP 14-D9
Goggin Road	ACCESS MINOR	620	Residential Access	980	Cook Road Tresco	1600	Reviewed 2021 - Upgrade Class amended from UNREGISTER to ACCESS MINOR	MAP 14-D8
Gona Road	ACCESS	1198	Malaya Road	0	Darwin Road	1198		MAP 10-D4
Good Lane Coonimur	NOT MAINTAINED	1791	Coonimur Road	0	Possum Flat Road	1791		MAP 5-E2
Good Lane Murnungin	ACCESS MINOR	2165	Power Road	0	Oliver Road Murnungin	2165	Reviewed 2021 - Downgrade Class amended from ACCESS to ACCESS MINOR	MAP 8-A7
Goodman Road	ACCESS	1558	North South Road	0	Swann Road	1558		MAP 12-F5
Goodman Road	ACCESS	83	Swann Road	1558	Athorn Road	1641		MAP 12-F5
Goodman Road	ACCESS	120	Athorn Road	1641	EOR	1761		MAP 12-F5
Gordon Court	ACCESS	76	Murlong Street	0	EOR	76		MAP 28-D9
Gowanford East Road	ACCESS	1769	King Road Koro-Ganeit	0	Property access	1769		MAP 7-F3
Gowanford East Road	ACCESS MINOR	1498	Property access	1769	Delmenico Road	3267	Reviewed 2021 - Downgrade Class amended from ACCESS to ACCESS MINOR	MAP 8-A3
Gowanford South Road	ACCESS	107	King Road Koro-Ganeit	0	Gowanford West Road	107		MAP 7-F3
Gowanford South Road	ACCESS	120	Gowanford West Road	107	EOS	227		MAP 7-F3
Gowanford South Road	ACCESS	2484	EOS	227	Property access	2711		MAP 7-F3
Gowanford South Road	ACCESS MINOR	621	Property access	2711	Lewis Road	3332	Reviewed 2021 - Downgrade Class amended from ACCESS to ACCESS MINOR	MAP 7-F3
Gowanford South Road	ACCESS MINOR	3242	Lewis Road	3332	Sea Lake-Swan Hill Road	6574	Reviewed 2021 - Downgrade Class amended from ACCESS to ACCESS MINOR	MAP 7-F4
Gowanford South Road	ACCESS MINOR	1628	Sea Lake-Swan Hill Road	6574	Burns Road	8202	Reviewed 2025 - Class amended from NOT MAINTAINED to ACCESS MINOR - being maintained by grader staff and used by locals.	MAP 7-F4
Gowanford South Road	NOT MAINTAINED	2287	Burns Road	8202	Learmonth Road	10489		MAP 7-F5
Gowanford West Road	ACCESS	1949	Springfield Road	0	Brydon Road	1949		MAP 7-D3
Gowanford West Road	ACCESS MINOR	1755	Brydon Road	1949	Webb Road	3704	Reviewed 2021 - Downgrade Class amended from ACCESS to ACCESS MINOR	MAP 7-E3
Gowanford West Road	ACCESS	605	Webb Road	3704	Property access	4309		MAP 7-E3
Gowanford West Road	ACCESS MINOR	2234	Property access	4309	Jilbert Road	6543	Reviewed 2021 - Downgrade Class amended from ACCESS to ACCESS MINOR	MAP 7-E3
Gowanford West Road	ACCESS MINOR	2411	Jilbert Road	6543	Property access	8954	Reviewed 2021 - Downgrade Class amended from ACCESS to ACCESS MINOR	MAP 7-F3
Gowanford West Road	ACCESS	831	Property access	8954	Gowanford South Road	9785		MAP 7-F3
Goyne Crescent	ACCESS	164	Poole Boulevard	0	EOR	164		MAP 31-E7
Graemar Drive	ACCESS	326	Butterworth Street	0	EOR	326		MAP 31-A1
Graeme Road	ACCESS MINOR	3217	Cocamba-Miralie Road	0	Cowan Road	3217	Reviewed 2021 - Upgrade Class amended from UNREGISTER to ACCESS MINOR	MAP 5-B4
Graeme Road	ACCESS	2721	Cowan Road	3217	Mallee Highway	5938		MAP 5-B3
Grant Lane	ACCESS	670	Bael Bael Road	0	EOR	670	Reviewed 2022 - Upgrade Class amended from ACCESS MINOR to ACCESS. Required for residential Access	MAP 14-C6
Grant Road	ACCESS MINOR	3366	Chinkapook-Mittyack Road	0	Gleeson Lane	3366	Reviewed 2021 - Upgrade Class amended from UNREGISTER to ACCESS MINOR	MAP 4-C6
Gray Street Nyah West	ACCESS	223	Mary Street Nyah West	0	Frederick Street	223		MAP 24-F6
Gray Street Nyah West	ACCESS	222	Frederick Street	223	Black Street Nyah West	445		MAP 25-A6
Gray Street Nyah West	ACCESS	132	Black Street Nyah West	445	Station Street Nyah West	577		MAP 25-B6
Gray Street Swan Hill	COLLECTOR	175	Sea Lake- Swan Hill Road	0	Quin Drive	175		MAP 30-F4
Gray Street Swan Hill	COLLECTOR	140	Quin Drive	175	Feldtmann Lane	315		MAP 31-A4
Gray Street Swan Hill	COLLECTOR	656	Feldtmann Lane	316	Annear Court	972	2022 - Segment split at Annear Court	MAP 31-B4
Gray Street Swan Hill	COLLECTOR	290	Annear Court	972	Murlong Street	1262	2022 - Segment split at Annear Court	MAP 31-B4
Gray Street Swan Hill	COLLECTOR	162	Murlong Street	1262	Yana Street	1424		MAP 31-D5
Gray Street Swan Hill	COLLECTOR	155	Yana Street	1424	Gaethan Drive	1579		MAP 31-D5
Gray Street Swan Hill	COLLECTOR	93	Gaethan Drive	1579	Smith Court Swan Hill	1672		MAP 31-D5
Gray Street Swan Hill	COLLECTOR	117	Smith Court Swan Hill	1672	Wilkins Grove Swan Hill	1789		MAP 31-E5
Gray Street Swan Hill	COLLECTOR	107	Wilkins Grove Swan Hill	1789	Stradbroke Avenue Swan Hill	1896		MAP 31-E5
Gray Street Swan Hill	COLLECTOR	226	Stradbroke Avenue Swan Hill	1896	Brown Street	2122		MAP 31-F5
Gray Street Swan Hill	COLLECTOR	259	Brown Street	2122	Coronation Avenue	2381		MAP 31-F5
Gray Street Swan Hill	COLLECTOR	214	Coronation Avenue	2381	High Street Swan Hill	2595		MAP 32-A5
Gray Street Swan Hill	COLLECTOR	137	High Street Swan Hill	2595	Splatt Street	2732		MAP 32-B5
Gray Street Swan Hill	COLLECTOR	63	Splatt Street	2732	Albert Street	2795		MAP 32-B5
Gray Street Swan Hill	COLLECTOR	80	Albert Street	2795	Beveridge Street Swan Hill	2875		MAP 32-B5
Gray Street Swan Hill	COLLECTOR	110	Beveridge Street Swan Hill	2875	Campbell Street	2985		MAP 32-B5
Gray Street Swan Hill	ACCESS	134	Campbell Street	2985	Mitchell Street	3119		MAP 32-C5
Greece Road	ACCESS	681	Damascus Road	0	Crete Road	681		MAP 10-F4
Green Court	ACCESS	57	Poole Boulevard	0	EOR	57		MAP 31-F6

Road	Classification	L(m)	From	FromCH	To	ToCh	Comments	MapRef
Greenham Lane	ACCESS	1520	Pental Island Road	0	EOR	1520		MAP 9-D2
Greenham Road	NOT MAINTAINED	3636	Donald-Swan Hill Road	0	Quambatook Road	3636	Not required for property access	MAP 8-F4
Gregg Street	ACCESS	115	Marraboor Street Swan Hill	0	Tobruk Street Swan Hill	115		MAP 32-C6
Gregg Street	ACCESS	157	Tobruk Street Swan Hill	115	El Alamein Avenue Swan Hill	272		MAP 32-D6
Grey Road Chillingollah	ACCESS MINOR	1662	Springfield Road	0	Bishop Road	1662	Reviewed 2021 - Downgrade Class amended from ACCESS to ACCESS MINOR	MAP 7-D1
Grey Road Chillingollah	ACCESS MINOR	2512	Bishop Road	1662	Smith Road Wewin	4174	Reviewed 2021 - Downgrade Class amended from ACCESS to ACCESS MINOR	MAP 7-E1
Grey Road Chillingollah	ACCESS MINOR	3238	Smith Road Wewin	4174	Butcher Road	7412	Reviewed 2021 - Upgrade Class amended from UNREGISTER to ACCESS MINOR	MAP 7-E1
Grey Road Chillingollah	ACCESS MINOR	3240	Butcher Road	7412	Whitla Road	10652	Reviewed 2021 - Upgrade Class amended from UNREGISTER to ACCESS MINOR	MAP 7-F1
Grey Road Chillingollah	ACCESS MINOR	3240	Whitla Road	10652	Roberts Road	13892	Reviewed 2021 - Upgrade Class amended from CLOSE to ACCESS MINOR	MAP 8-A1
Grey Road Ultima	ACCESS	1066	Meatian West Road	0	Property access	1066		MAP 8-B6
Grey Road Ultima	ACCESS MINOR	2059	Property access	1066	Stumpy Lane	3125	Reviewed 2021 - Downgrade Class amended from ACCESS to ACCESS MINOR	MAP 8-B6
Grey Road Ultima	ACCESS MINOR	2929	Stumpy Lane	3125	Four Mile Road	6054	Reviewed 2021 - Downgrade Class amended from ACCESS to ACCESS MINOR	MAP 8-B6
Guardian Court	ACCESS	207	Murlong Street	0	EOR	207		MAP 31-D4
Gummow Street Access Road 1	ACCESS	10	Gummow Street	298	Gummow Street	298	Reviewed 2021 - New Class amended from NEW ACCESS to ACCESS	MAP 31-F4
Gummow Street Access Road 2	ACCESS	10	Gummow Street	505	Gummow Street	505	Reviewed 2021 - New Class amended from NEW ACCESS to ACCESS	MAP 32-A4
Gummow Street Access Road 3	ACCESS	11	Gummow Street	882	Gummow Street	882	Reviewed 2021 - New Class amended from NEW ACCESS to ACCESS	MAP 32-A4
Gummow Street Access Road 4	ACCESS	11	Gummow Street	960	Gummow Street	960	Reviewed 2021 - New Class amended from NEW ACCESS to ACCESS	MAP 32-A3
Gummow Street Northbound	ACCESS	149	Boys Street	0	Tuff Street	149		MAP 31-F4
Gummow Street Northbound	ACCESS	73	Tuff Street	149	Coburn Lane Swan Hill	222		MAP 32-A4
Gummow Street Northbound	ACCESS	56	Coburn Lane Swan Hill	222	Rutherford Street	278		MAP 32-A4
Gummow Street Northbound	ACCESS	238	Rutherford Street	278	McCrae Street	516		MAP 32-A4
Gummow Street Northbound	COLLECTOR	9	McCrae Street	516	McCrae Street	525	Reviewed 2021 - New Class amended from NEW to COLLECTOR	MAP 31-F3
Gummow Street Northbound	ACCESS	228	McCrae Street	525	McCallum Street	753		MAP 31-F3
Gummow Street Southbound	ACCESS	149	Boys Street	0	Tuff Street	149		MAP 31-F4
Gummow Street Southbound	ACCESS	72	Tuff Street	149	Coburn Lane Swan Hill	221		MAP 32-A4
Gummow Street Southbound	ACCESS	62	Coburn Lane Swan Hill	221	Rutherford Street	283		MAP 32-A4
Gummow Street Southbound	ACCESS	238	Rutherford Street	283	McCrae Street	521		MAP 32-A4
Gummow Street Southbound	COLLECTOR	10	McCrae Street	521	McCrae Street	531	Reviewed 2021 - New Class amended from NEW to COLLECTOR	MAP 32-A3
Gummow Street Southbound	ACCESS	229	McCrae Street	531	McCallum Street	760		MAP 31-F3
Haig Court	ACCESS	83	El Alamein Avenue Swan Hill	0	EOR	83		MAP 32-C7
Hakea Street	ACCESS	113	Coobah Street	0	Cassia Way	113		MAP 30-E3
Hakea Street	ACCESS	13	Cassia Way	113	Merit Crescent	126		MAP 30-E3
Hakea Street	ACCESS	134	Merit Crescent	126	Boree Drive	168		MAP 30-E3
Hall Street	ACCESS	19	Murray Street Piangil	0	Service Road Murray Street Piangil	19	VICROADS	MAP 22-D4
Hall Street	NOT RESPONSIBLE	222	Service Road Murray Street Piangil	19	High Street Piangil	241	Reviewed 2021 - Ownership Class amended from ACCESS to NOT RESPONSIBLE	MAP 22-D5
Hall Street	ACCESS	181	High Street Piangil	241	South Street	422		MAP 22-D5
Hammet Lane	NOT RESPONSIBLE	743	Mills Lane	0	EOR	743	2022 - added to register - Private Property	MAP 3-B4
Hancock Road	ACCESS	3082	Oliver Road Murnungin	0	Meatian West Road	3082		MAP 8-A7
Hancock Road	COLLECTOR	3104	Meatian West Road	3082	Date Road	6186	Reviewed 2021 - Upgrade Class amended from ACCESS to COLLECTOR	MAP 8-A6
Hancock Road	COLLECTOR	2934	Date Road	6186	Merritt Road	9120	Reviewed 2021 - Upgrade Class amended from ACCESS to COLLECTOR	MAP 8-A6
Hancock Road	COLLECTOR	2927	Merritt Road	9120	Culgoa-Ultima Road	12047	Reviewed 2021 - Upgrade Class amended from ACCESS to COLLECTOR	MAP 8-A5
Hankinson Lane	ACCESS	256	Murray Valley Highway	0	EOR	256		MAP 6-B4
Hannig Lane	NOT RESPONSIBLE	3185	Cocamba-Leitpar Road	0	EOR	3185	Reviewed 2021 - Ownership Class amended from CLOSE to NOT RESPONSIBLE - UNUSED ROAD LICENCE	MAP 4-B5
Hansen Lane	ACCESS	175	Monash Avenue Nyah West	0	EOR	175		MAP 25-B5
Happy Valley Landing Road	ACCESS	864	Hocking Road Bumbang	0	End of road Reserve	864		MAP 10-B8
Happy Valley Landing Road	NOT RESPONSIBLE	190	End of road Reserve	864	EOS	1054	Reviewed 2021 - New Class amended from NEW to NOT RESPONSIBLE - River frontage	MAP 10-B8
Happy Valley Landing Road	NOT RESPONSIBLE	601	EOS	1054	End of track	1655	Reviewed 2021 - New Class amended from NEW to NOT RESPONSIBLE - River frontage	MAP 10-B8
Happy Valley Road	COLLECTOR	93	Robinvale-Sea Lake Road	0	Anzac Road	93		MAP 10-F4
Happy Valley Road	COLLECTOR	813	Anzac Road	93	New Guinea Road	906		MAP 10-E4
Happy Valley Road	COLLECTOR	113	New Guinea Road	906	Sananda Road	1019		MAP 10-E4
Happy Valley Road	COLLECTOR	1466	Sananda Road	1019	Nadzab Road	2485		MAP 10-E5
Happy Valley Road	COLLECTOR	980	Nadzab Road	2485	Salamaua Road	3465		MAP 10-D5
Happy Valley Road	COLLECTOR	1151	Salamaua Road	3465	Finschhafen Road	4616		MAP 10-D5
Happy Valley Road	COLLECTOR	827	Finschhafen Road	4616	Manna Road Happy Valley	5443		MAP 10-C6
Happy Valley Road	COLLECTOR	141	Manna Road Happy Valley	5443	Hocking Road Bumbang	5584		MAP 10-C6
Happy Valley Road	ACCESS	1297	Hocking Road Bumbang	5584	EOR	6881		MAP 10-B6
Harris Road Tyntynder North	ACCESS	456	Pira Road	0	Willis Lane	456		MAP 25-E9
Harris Road Tyntynder North	ACCESS	261	Willis Lane	456	Leeder Lane	717		MAP 25-F9
Harris Road Tyntynder North	ACCESS	470	Leeder Lane	717	Hobson Road	1187		MAP 12-A2
Harris Road Waitchie	NOT MAINTAINED	2585	Sea Lake-Swan Hill Road	0	LGA boundary	2585	Not required for property access	MAP 7-C4
Harrison Crescent	ACCESS	84	Yana Street	0	Domaille Crescent	84		MAP 31-D6
Harrison Crescent	ACCESS	203	Domaille Crescent	84	Storer Court	287		MAP 31-D6
Harrison Crescent	ACCESS	133	Storer Court	287	Chaplin Street	420		MAP 31-E6
Harrison Crescent	ACCESS	89	Chaplin Street	420	Domaille Crescent	509		MAP 31-E7
Harrison Crescent	ACCESS	45	Domaille Crescent	509	EOR	554		MAP 31-E7
Harrods Lane	ACCESS	47	Pental Island Road	0	Maddern Court	47		MAP 32-C9
Harrods Lane	ACCESS	215	Maddern Court	47	River Oaks Drive	262		MAP 34-C1
Harrop Road	ACCESS	478	Church Road Tyntynder	0	Baxter Lane	478		MAP 12-F6
Harrop Road	ACCESS	128	Baxter Lane	478	EOR	606		MAP 12-F6

Road	Classification	L(m)	From	FromCH	To	ToCh	Comments	MapRef
Harvey Road	ACCESS MINOR	746	North South Road	0	Woorinen-Vinifera Road	746	Reviewed 2021 - Upgrade Class amended from to ACCESS MINOR - Not required for property access	MAP 26-B6
Hasting Tank Road	ACCESS	364	Bolton-Kooloonong Road	0	Residential Access	364		MAP 2-D9
Hasting Tank Road	ACCESS MINOR	2976	Residential Access	364	MI01	3340	Reviewed 2025 - Class amended from NOT MAINTAINED to ACCESS MINOR - Being Maintained	MAP 2-E9
Hasting Tank Road	ACCESS MINOR	166	MI01	3340	Nolen Road	3506	Reviewed 2025 - Class amended from NOT MAINTAINED to ACCESS MINOR - Being Maintained	MAP 2-E9
Hasting Tank Road	ACCESS MINOR	3130	Nolen Road	3506	Murdoch Road	6636	Reviewed 2025 - Class amended from NOT MAINTAINED to ACCESS MINOR - Being Maintained	MAP 2-E9
Hasting Tank Road	ACCESS MINOR	6501	Murdoch Road	6636	Larkin Road	13137	Reviewed 2021 - Downgrade Class amended from ACCESS to ACCESS MINOR	MAP 2-F9
Hasting Tank Road	ACCESS MINOR	3425	Larkin Road	13137	Lighthorse Road	16562	Reviewed 2021 - Downgrade Class amended from ACCESS to ACCESS MINOR	MAP 3-A9
Hastings Street	ACCESS	67	Palaroo Street	0	Naretha Street	67		MAP 32-B1
Hastings Street	ACCESS	150	Naretha Street	67	Milloo Street Swan Hill	217		MAP 32-B1
Hattah - Robinvale Road	NOT RESPONSIBLE	38276	Murray Valley Hwy	0	LGA boundary	38276	Declared Main Road - VICROADS	MAP 1-C5
Hawdon Court	ACCESS	135	Murlong Street	0	EOR	135		MAP 31-D2
Hawthorn Lane	ACCESS MINOR	1623	Chinkapook-Nyah West Road	0	TU07	1623	Reviewed 2021 - Downgrade Class amended from ACCESS to ACCESS MINOR	MAP 5-B6
Hawthorn Lane	ACCESS MINOR	1527	TU07	1623	Property access	3150	Reviewed 2021 - Downgrade Class amended from ACCESS to ACCESS MINOR - Not required for residential access	MAP 5-C6
Hawthorn Lane	NOT MAINTAINED	1608	Property access	3150	Mitchell Road	4758	Reviewed 2021 - Downgrade Class amended from ACCESS to NOT MAINTAINED - Not required for property access	MAP 5-B5
Hayden Lane	NOT MAINTAINED	3904	Mallee Highway	0	Piangil West Road	3904	Not required for property access	MAP 5-D3
Hayden Lane	NOT RESPONSIBLE	3500	Piangil West Road	3904	Coonimur Road	7404	Reviewed 2021 - Ownership Class amended from CLOSE to NOT RESPONSIBLE - UNUSED ROAD LICENCE	MAP 5-D2
Hayes Hill Road	ACCESS	137	Stradbroke Avenue Nyah	0	Malcolm Street	137		MAP 23-B6
Hayes Hill Road	ACCESS	120	Malcolm Street	137	Bell Street Nyah	257		MAP 23-C6
Hayes Road	NOT MAINTAINED	2096	Woorinen-Vinifera Road	0	McLennan Road Tyntynder West	2096		MAP 12-B5
Hayes Road	ACCESS	1278	Murray Valley Highway	0	EOR	1278		MAP 14-B5
Hayes Street	ACCESS	73	Culgoa-Ultima Road	0	Gladstone Avenue	73		MAP 21-C5
Hayes Street	ACCESS	126	Gladstone Avenue	73	Combes Street Ultima	199		MAP 21-C5
Hayes Street	ACCESS	132	Combes Street Ultima	199	O'Connor Street Ultima	331		MAP 21-D5
Hayes Street	ACCESS	130	O'Connor Street Ultima	331	Dillon Street	461		MAP 21-D5
Hayes Street	UNSEALED LANEWAY	59	Dillon Street	461	EOR	520	Reviewed 2021 - Upgrade Class amended from UNREGISTER to UNSEALED LANEWAY	MAP 21-D5
Hayesdale-Kooloonong Road	COLLECTOR	273	Gill Road	0	Larkin Road	273		MAP 3-A8
Hayesdale-Kooloonong Road	COLLECTOR	1159	Larkin Road	273	MI41	1432		MAP 3-A8
Hayesdale-Kooloonong Road	COLLECTOR	1383	MI41	1432	Lighthorse Road	2815		MAP 3-B8
Hayesdale-Kooloonong Road	COLLECTOR	3986	Lighthorse Road	2815	BU11	6801		MAP 3-B8
Hayesdale-Kooloonong Road	COLLECTOR	4364	BU11	6801	Egan Road	11165		MAP 3-C8
Hayesdale-Kooloonong Road	COLLECTOR	1492	Egan Road	11165	Hayesdale-Kooloonong Road Slip	12657		MAP 3-D8
Hayesdale-Kooloonong Road	COLLECTOR	201	Hayesdale-Kooloonong Road Slip	12657	Murray Valley Highway	12858		MAP 3-D8
Hayesdale-Kooloonong Road Slip	COLLECTOR	76	Hayesdale - Kooloonong Rd	12782	Murray Valley Highway	12858	Reviewed 2021 - New Class amended from NEW SLIP to COLLECTOR	MAP 3-D8
Hayward Road	ACCESS	2046	Cocamba-Miralie Road	0	Hodges Road	2046		MAP 6-A4
Hayward Road	ACCESS	1066	Hodges Road	2046	Wood Wood Back Road	3112		MAP 6-A4
Hayward Road	ACCESS	190	Wood Wood Back Road	3112	Flume Road	3302		MAP 6-A4
Hayward Road	ACCESS	523	Flume Road	3302	Sunnyside Road	3825		MAP 6-A4
Hayward Road	ACCESS	1354	Sunnyside Road	3825	Old Road	5179		MAP 6-A4
Hayward Road	ACCESS	294	Old Road	5179	Reserve Road Piangil	5473		MAP 22-C9
Hayward Road	ACCESS	1293	Reserve Road Piangil	5473	Mallee Highway	6766		MAP 22-C6
Hazel Court	ACCESS	113	Butterworth Street	0	EOR	113		MAP 31-C1
Heath Lane	ACCESS	80	Boree Drive	0	Mulga Lane	80		MAP 31-A2
Heath Road	ACCESS MINOR	2019	Murray Valley Highway	0	Residential Access	2019	Reviewed 2021 - Downgrade Class amended from ACCESS to ACCESS MINOR - Not required for residential access	MAP 6-A1
Heath Road	ACCESS	446	Residential Access	2019	Natya Road	2465		MAP 6-A1
Hector Lane	NOT MAINTAINED	421	Kenley Road	0	Coghill Road Piambie	421	To be investigated for upgrade to ACCESS	MAP 3-E7
Henson Lane	ACCESS	1450	Cocamba-Miralie Road	0	Mitchell Road Turoar	1450		MAP 5-D5
Henson Lane	ACCESS	1273	Mitchell Road Turoar	1450	Residential Access	2723		MAP 5-D5
Henson Lane	ACCESS MINOR	1647	Residential Access	2723	TU21	4370	Reviewed 2021 - Downgrade Class amended from ACCESS to ACCESS MINOR - Property Access Only	MAP 5-D5
Hepburn Road	ACCESS MINOR	2128	Three Chain Road	0	Winlaton Road	2128	Reviewed 2021 - Upgrade Class amended from UNREGISTER to ACCESS MINOR	MAP 9-E4
Herbert Street	ACCESS	20	Herbert Street	0	George Street Robinvale	20	ROUNDABOUT	MAP 15-F3
Herbert Street	ACCESS	57	Bromley Road	0	Ginn Lane	57		MAP 15-E3
Herbert Street	ACCESS	114	Ginn Lane	57	Old Street	171		MAP 15-E3
Herbert Street	ACCESS	126	Old Street	171	George Street Robinvale	297		MAP 15-E3
Herbert Street	ACCESS	30	George Street Robinvale	297	George Street Robinvale	327		MAP 15-F3
Herbert Street	ACCESS	94	George Street Robinvale	327	Malla Avenue	421		MAP 15-F3
Herbert Street	ACCESS	58	Malla Avenue	421	Latje Road	479		MAP 15-F3
Herbert Street	ACCESS	39	Latje Road	479	Latje Rd	518		MAP 15-F2
Herbie Lane	ACCESS	210	Davies Road	0	EOR	210	Reviewed 2021 - Upgrade Class amended from UNREGISTER to ACCESS - Required for residential access. 2025 Road shortened to the end of the road reserve	MAP 9-E4
Heslop Road	ACCESS	912	School Road Tyntynder	0	Ray Road	912		MAP 12-F4
Hewetson Lane	NOT MAINTAINED	459	Murray Valley Highway	0	EOR	459	Not required for property access	MAP 6-B4
Heywood Lake Road	ACCESS	1039	Murray Valley Highway	0	Residential Access	1039		MAP 3-C6
Heywood Lake Road	ACCESS MINOR	1916	Residential Access	1039	EOR	2955	Reviewed 2021 - Upgrade Class amended from UNREGISTER to ACCESS MINOR	MAP 3-C6
Heywood Lane	ACCESS	390	McLean Lane Tyntynder West	0	Residential Access	390		MAP 12-B2
Heywood Lane	NOT MAINTAINED	565	Residential Access	390	EOR	955	Paper road only	MAP 12-B2
Hicks Road	ACCESS	816	Robinvale-Sea Lake Road	0	Residential Access	816		MAP 4-F7

Road	Classification	L(m)	From	FromCH	To	ToCh	Comments	MapRef
Hicks Road	ACCESS MINOR	1364	Residential Access	816	EU56	2180	Reviewed 2021 - Upgrade Class amended from to ACCESS MINOR - Not required for property access	MAP 4-F7
Hicks Road	ACCESS MINOR	1344	EU56	2180	Springfield Road	3524	Reviewed 2021 - Upgrade Class amended from to ACCESS MINOR - Not required for property access	MAP 5-A7
Higgins Road	ACCESS	184	McLennan Drive	0	EOR	184		MAP 16-B3
High St Piangil	NOT MAINTAINED	490	McGradie St	0	PG98	490	Paper road only	MAP 22-E5
High Street Piangil	ACCESS	127	Station Street Piangil	0	Hall Street	127		MAP 22-C5
High Street Piangil	ACCESS	124	Hall Street	127	Beveridge Street Piangil	251		MAP 22-D5
High Street Piangil	ACCESS	122	Beveridge Street Piangil	251	McGradie Street	373		MAP 22-D5
High Street Swan Hill	ACCESS	108	Pye Street	1343	Purtons Lane	1451		MAP 31-F1
High Street Swan Hill Access 1	ACCESS	11	High St	826	High St	826	Reviewed 2021 - New Class amended from NEW ACCESS to ACCESS - Access road	MAP 32-A4
High Street Swan Hill Access 2	ACCESS	11	High St	856	High St	856	Reviewed 2021 - New Class amended from NEW ACCESS to ACCESS - Access road	MAP 32-A4
High Street Swan Hill Access 3	ACCESS	11	High St	867	High St	867	Reviewed 2021 - New Class amended from NEW ACCESS to ACCESS - Access road	MAP 32-A4
High Street Swan Hill Northbound	ACCESS	93	Gray Street Swan Hill	0	Burke Street	93		MAP 32-A5
High Street Swan Hill Northbound	ACCESS	36	Burke Street	93	Boys Street	129		MAP 32-A5
High Street Swan Hill Northbound	ACCESS	126	Boys Street	129	Wood Street	255		MAP 32-A5
High Street Swan Hill Northbound	ACCESS	175	Wood Street	255	Everingham Street Southbound	430		MAP 32-A4
High Street Swan Hill Northbound	COLLECTOR	29	Everingham Street Southbound	430	Everingham Street Northbound	459		MAP 32-A4
High Street Swan Hill Northbound	COLLECTOR	32	Everingham Street Northbound	459	Rutherford Street	491		MAP 32-A4
High Street Swan Hill Northbound	COLLECTOR	222	Rutherford Street	491	McCrae Street	713		MAP 32-A3
High Street Swan Hill Northbound	COLLECTOR	222	McCrae Street	713	McCallum Street	935		MAP 32-A3
High Street Swan Hill Northbound	NOT RESPONSIBLE	34	McCallum Street	935	McCallum Street	969		MAP 32-A2
High Street Swan Hill Northbound	COLLECTOR	232	McCallum Street	969	Pritchard Street	1201		MAP 32-A2
High Street Swan Hill Northbound	COLLECTOR	172	Pritchard Street	1201	Pye Street	1373		MAP 32-A1
High Street Swan Hill Southbound	ACCESS	98	Gray Street Swan Hill	0	Burke Street	98		MAP 32-A5
High Street Swan Hill Southbound	ACCESS	37	Burke Street	98	Boys Street	135		MAP 32-A5
High Street Swan Hill Southbound	ACCESS	126	Boys Street	135	Wood Street	261		MAP 32-A5
High Street Swan Hill Southbound	ACCESS	206	Wood Street	261	Everingham Street	467		MAP 32-A4
High Street Swan Hill Southbound	COLLECTOR	22	Everingham Street	467	Rutherford Street	489		MAP 32-A4
High Street Swan Hill Southbound	COLLECTOR	228	Rutherford Street	489	McCrae Street	717		MAP 32-A3
High Street Swan Hill Southbound	COLLECTOR	222	McCrae Street	717	McCallum Street	939		MAP 32-A3
High Street Swan Hill Southbound	NOT RESPONSIBLE	34	McCallum Street	939	McCallum Street	973		MAP 32-A2
High Street Swan Hill Southbound	COLLECTOR	232	McCallum Street	973	Pritchard Street	1205		MAP 32-A2
High Street Swan Hill Southbound	COLLECTOR	168	Pritchard Street	1205	Pye Street	1373		MAP 32-A1
Hill Road	NOT RESPONSIBLE	2689	Annuello-Wemen Road	0	End of licence	2689	Reviewed 2021 - Ownership Class amended from CLOSE to NOT RESPONSIBLE - UNUSED ROAD LICENCE	MAP 1-B6
Hill Road	NOT MAINTAINED	1614	End of licence	2689	LI05	4303		MAP 1-B7
Hinton Road	NOT MAINTAINED	3241	French Road	0	Anderson Road	3241	Not required for property access	MAP 8-C2
Hinton Road	NOT MAINTAINED	3242	Anderson Road	3241	Nowie Road	6483	Not required for property access	MAP 8-B2
Hinton Road	NOT MAINTAINED	3937	Nowie Road	6483	Roberts Road	10420	Paper road only, partial unused road licence	MAP 8-B2
Hoare Street	ACCESS	67	Yana Street	0	Freeman Court	67		MAP 31-D6
Hoare Street	ACCESS	61	Freeman Court	67	Domaille Crescent	128		MAP 31-D6
Hobson Road	ACCESS	311	Pira Road	0	Woonton Lane Tyntynder West	311		MAP 6-B7
Hobson Road	ACCESS	341	Woonton Lane Tyntynder West	311	McGregor Lane	652		MAP 12-A2
Hobson Road	ACCESS	187	McGregor Lane	652	Harris Road Tyntynder North	839		MAP 12-A2
Hobson Road	ACCESS	1308	Harris Road Tyntynder North	839	Murray Valley Highway	2147		MAP 12-A1
Hocking Drive	ACCESS	255	Williams Road	0	Notting Road Swan Hill	255		MAP 28-A8
Hocking Road	COLLECTOR	3600	Happy Valley Road	0	Happy Valley Landing Road	3600		MAP 10-C7
Hocking Road	COLLECTOR	2383	Happy Valley Landing Road	3600	Currans Track	5983		MAP 10-C9
Hocking Road	COLLECTOR	4550	Currans Track	5983	Hattah-Robinvale Road	10533		MAP 1-E4
Hodges Road	ACCESS MINOR	210	Algie Road	0	Property access	210	Reviewed 2021 - Downgrade Class amended from ACCESS to ACCESS MINOR	MAP 6-A4
Hodges Road	ACCESS MINOR	1383	Property access	210	Thomas Road	1593	Reviewed 2021 - Downgrade Class amended from ACCESS to ACCESS MINOR - Not required for residential access	MAP 6-A4
Hodges Road	ACCESS MINOR	989	Thomas Road	1593	Hayward Road	2582	Reviewed 2021 - Downgrade Class amended from ACCESS to ACCESS MINOR - Not required for residential access	MAP 6-A4
Hogben Road	ACCESS MINOR	4172	Lighthorse Road	0	BU11	4172	Reviewed 2021 - Downgrade Class amended from ACCESS to ACCESS MINOR	MAP 3-B9
Hogben Road	ACCESS MINOR	462	BU11	4172	Pratt Road	4634	Reviewed 2021 - Downgrade Class amended from ACCESS to ACCESS MINOR	MAP 3-C9
Hogben Road	ACCESS MINOR	3702	Pratt Road	4634	Egan Road	8336	Reviewed 2021 - Downgrade Class amended from ACCESS to ACCESS MINOR	MAP 3-C9
Holland Court	ACCESS	50	Parkview Drive	0	EOR	50		MAP 31-E6
Holloway Grove	ACCESS	220	Pascoe Street	0	Butterworth Street	220		MAP 31-C1
Holloway Grove	ACCESS	113	Butterworth Street	220	Comb Street	333		MAP 28-C9
Holloway Grove	ACCESS	110	Comb Street	333	Chapman Street	443		MAP 28-C9
Holmes Road	ACCESS MINOR	1102	Donald-Swan Hill Road	0	KM18	1102	Reviewed 2021 - Downgrade Class amended from ACCESS to ACCESS MINOR	MAP 8-E6
Holmes Road	ACCESS MINOR	3314	KM18	1102	KM22	4416	Reviewed 2021 - Downgrade Class amended from ACCESS to ACCESS MINOR	MAP 8-E6
Holmes Road	ACCESS MINOR	1494	KM22	4416	Property access	5910	Reviewed 2021 - Downgrade Class amended from ACCESS to ACCESS MINOR	MAP 8-F6
Holmes Road	ACCESS	165	Property access	5910	KM23	6075		MAP 8-F6
Holmes Road	ACCESS	1649	KM23	6075	KM32	7724		MAP 8-F6
Holmes Road	ACCESS	1499	KM32	7724	Quambatook-Swan Hill Road	9223		MAP 9-A6
Holt Lane	SEALED LANEWAY	88	Beveridge Street Swan Hill	0	EOR	88	Reviewed 2021 - Downgrade Class amended from ACCESS to UNSEALED LANEWAY - SEALED LANEWAY Gazzetted G19 2017 p846	MAP 32-B2
Hopbush Lane	ACCESS MINOR	1753	Robinvale-Sea Lake Road	0	Sutherland Road	1753	Reviewed 2021 - Upgrade Class amended from CLOSE to ACCESS MINOR	MAP 4-F7
Hope Street	ACCESS	72	Wharton Street	0	Lane 1 Larundel St Manangatang	72		MAP 17-D8

Road	Classification	L(m)	From	FromCH	To	ToCh	Comments	MapRef
Hope Street	ACCESS	66	Lane 1 Larundel St Manangatang	72	Larundel Street	138		MAP 17-D7
Hope Street	ACCESS	34	Larundel Street	138	Larundel Street	172		MAP 17-D7
Hopkins Lane	ACCESS MINOR	3254	Chillingollah Road	0	EOR	3254	Reviewed 2021 - Upgrade Class amended from UNREGISTER to ACCESS MINOR	MAP 5-E8
Horsburgh Road	ACCESS	379	Speewa Punt Road	0	EOR	379	REQUIRED FOR RESIDENTIAL ACCESS	MAP 13-C3
Hucker Road	ACCESS MINOR	1080	Woorinen-Goschen Road	0	Property access	1080	Reviewed 2021 - Downgrade Class amended from ACCESS to ACCESS MINOR	MAP 8-E4
Hucker Road	ACCESS	1185	Property access	1080	Williams Road	2265		MAP 8-F4
Hungerford Lane	ACCESS	420	Willoughby Road	0	Phelan Lane	420		MAP 12-B3
Hungerford Lane	ACCESS	1152	Phelan Lane	420	Murray Valley Highway	1572		MAP 12-B3
Hunt Drive	ACCESS	279	Pethard Road	0	EOR	279		MAP 15-C8
Ikin Lane	ACCESS	13	Stradbroke Avenue Swan Hill	0	Stradbroke Avenue Swan Hill	13	Reviewed 2021 - New Class amended from NEW ACCESS to ACCESS	MAP 31-F3
Ikin Lane	ACCESS	90	Stradbroke Avenue Swan Hill	13	Brereton Lane Swan Hill	103		MAP 31-F3
Ingram Lane	NOT MAINTAINED	603	Pental Island Road	0	EOR	603	Reviewed 17/04/24 - Downgraded to Not Maintained. Gated road reserve servicing one property	MAP 14-B1
Inverell Court	ACCESS	155	Murray Valley Highway	0	EOR	155		MAP 14-B5
Invincible Bend Lane	ACCESS	340	Tol Tol Road	0	Property access	340		MAP 11-D6
Invincible Bend Lane	ANCILLARY	363	Property access	340	EOR	703	Parks access for main forrest track	MAP 11-E6
Jacaranda Crescent	ACCESS	298	Murray Valley Highway	0	Wycombe Court	298		MAP 35-D3
Jacaranda Crescent	ACCESS	220	Wycombe Court	298	Murray Valley Highway	518		MAP 35-D4
Jacaranda Cresent Boatramp	ANCILLARY	83	Jacaranda Crescent	0	End	83		MAP 35-D3
Jager Lane	ACCESS MINOR	3246	Piangil West Road	0	Coonimur Road	3246	Reviewed 2021 - Downgrade Class amended from ACCESS to ACCESS MINOR - Not required for residential access	MAP 5-F2
Jager Street	ACCESS	135	Douglas Avenue	0	EOR	135		MAP 31-C2
James Lane	ACCESS	522	Pental Island Road	0	End of Road Reserve	522	522-1444 on river frontage and private property	MAP 32-C9
James Lane	NOT MAINTAINED	637	End of Road Reserve	522	End of track	1159	Reviewed 2021 - Downgrade Class amended from ACCESS to NOT MAINTAINED - River Frontage licence	MAP 32-D7
Jampot Road	ACCESS MINOR	3242	Mystic Park - Meatian Road	0	Quarry Road	3242	Reviewed 2021 - Downgrade Class amended from ACCESS to ACCESS MINOR	MAP 9-A6
Jampot Road	ACCESS MINOR	1519	Quarry Road	3242	KU65	4761	Reviewed 2021 - Downgrade Class amended from ACCESS to ACCESS MINOR	MAP 9-A6
Jampot Road	ACCESS MINOR	2201	KU65	4761	Property access	6962	Reviewed 2021 - Downgrade Class amended from ACCESS to ACCESS MINOR - Not required for residential access	MAP 9-B5
Jampot Road	ACCESS	67	Property access	6962	Fox Road	7029		MAP 9-B5
Jampot Road	ACCESS	2269	Fox Road	7029	Martin Road	9298		MAP 9-B5
Jampot Road	ACCESS	1745	Martin Road	9298	Lake Boga - Ultima Road	11043		MAP 9-B5
Jampot Road	ACCESS MINOR	1749	Lake Boga - Ultima Road	11043	Rosewood Road	12792	Reviewed 2021 - Downgrade Class amended from ACCESS to ACCESS MINOR - Not required for residential access	MAP 9-B4
Jampot Road	ACCESS MINOR	1447	Rosewood Road	12792	KU46	14239	Reviewed 2021 - Downgrade Class amended from ACCESS to ACCESS MINOR - Not required for residential access	MAP 9-B4
Jampot Road	ACCESS MINOR	2687	KU46	14239	Bushy Road	16926	Reviewed 2021 - Downgrade Class amended from ACCESS to ACCESS MINOR - Not required for residential access	MAP 9-B3
Jeans Lane	ACCESS	257	Murray Valley Highway	0	EOR	257		MAP 23-B9
Jeffer Road	ACCESS	135	Tresco-Mystic Park Road	0	Property access	135		MAP 36-F9
Jeffer Road	ACCESS MINOR	1051	Property access	135	Bael Bael Road	1186	Reviewed 2021 - Upgrade Class amended from CLOSE to ACCESS MINOR - Check for Water authority access	MAP 36-D9
Jeffer Road	NOT MAINTAINED	2598	Bael Bael Road	1186	Old Cumnock Road	3784	Water Authority access (unlocked gate)	MAP 14-B8
Jeffer Road	NOT MAINTAINED	1119	Old Cumnock Road	3784	Cumnock Road	4903		MAP 14-A8
Jeffer Road	NOT MAINTAINED	425	Cumnock Road	4903	KU71	5328	Reviewed 2024 - Down grade in Class amended from ACCESS MINOR to NOT MAINTAINED	MAP 9-C5
Jeffer Road	NOT MAINTAINED	1552	KU71	5328	KU74	6880		MAP 9-B5
Jeffer Road	NOT RESPONSIBLE	1553	KU74	6880	Back Quarry Road	8433	Reviewed 2021 - Ownership Class amended from CLOSE to NOT RESPONSIBLE	MAP 9-B5
Jenkin Lane	ACCESS	548	Monash Avenue Nyah West	0	Birdwood Avenue	548		MAP 25-B5
Jennifer Court	ACCESS	162	Anniversary Drive	0	EOR	162		MAP 15-F7
Jennings Road	ACCESS	364	Karinie Street	0	EOR	364		MAP 28-B6
Jessie Dunstone Road	ACCESS	1069	Aerodrome Extension Road	0	EOR	1069		MAP 34-C7
Jewson Road	ACCESS	2193	Cumnock Road	0	EOR	2193		MAP 9-C6
Jezzine Road	ACCESS	2757	El Alamein Road Tol Tol	0	Walsh Road Tol Tol	2757		MAP 11-A5
Jilbert Road	NOT MAINTAINED	3242	Sea Lake-Swan Hill Road	0	Lewis Road	3242	Not required for residential access	MAP 7-F4
Jilbert Road	ACCESS MINOR	3238	Lewis Road	3242	Gowanford West Road	6480	Reviewed 2025 - Class amended from NOT MAINTAINED to ACCESS MINOR - being maintained and used	MAP 7-F3
Jilbert Road	ACCESS MINOR	4900	Gowanford West Road	6480	Waitchie Road	11380	Reviewed 2021 - Upgrade Class amended from UNREGISTER to ACCESS MINOR	MAP 7-F2
Jobson Lane	NOT MAINTAINED	552	Benjeroop-Tresco Road	0	EOR	552		MAP 14-E7
Jochinke Road	ACCESS	467	Cumnock Road	0	EOR	467	Reviewed 2021 - Upgrade Class amended from UNREGISTER to ACCESS - required for residential access	MAP 14-A5
Johnson Road Boundary Bend	ACCESS	195	Boundary Bend-Kooloonong Road	0	Property access	195	Reviewed 2021 - Upgrade Class amended from UNREGISTER to ACCESS - required for residential access	MAP 3-A6
Johnson Road Boundary Bend	NOT RESPONSIBLE	3651	Property access	195	Ted Lane	3846	Reviewed 2025 - Class amended from NOT MAINTAINED to NOT RESPONSIBLE - Under licence.	MAP 3-B6
Johnson Road Boundary Bend Slip	NOT RESPONSIBLE	62	Johnson Road	0	Ted Lane	62	Reviewed 2025 - Class amended from NOT MAINTAINED to NOT RESPONSIBLE - Under licence.	MAP 3-B6
Johnson Road Mumbel	ACCESS MINOR	3250	Dog Netting Fence Road	0	Taylor Road	3250	Reviewed 2021 - Upgrade Class amended from UNREGISTER to ACCESS MINOR	MAP 8-D5
Johnson Road Mumbel	ACCESS MINOR	1623	Taylor Road	3250	Property access	4873	Reviewed 2021 - Downgrade Class amended from ACCESS to ACCESS MINOR - Not required for residential access	MAP 8-E5
Johnson Road Mumbel	ACCESS	2114	Property access	4873	Donald-Swan Hill Road	6987		MAP 8-E5
Johnson Road Robinvale	ACCESS	158	Coach Road	0	EOR	158		MAP 15-D2
Jones Road	ACCESS	4520	Moondah Road	0	Parallel Road	4520		MAP 4-E2
Jones Road	ACCESS MINOR	3646	Parallel Road	4520	Bolton-Natya Road	8166	Reviewed 2021 - Downgrade Class amended from ACCESS to ACCESS MINOR - Not required for residential access	MAP 4-E1

Road	Classification	L(m)	From	FromCH	To	ToCh	Comments	MapRef
Jones Road	ACCESS MINOR	739	Bolton-Natya Road	8166	Bolton-Kooloonong Road	8905	Reviewed 2025 - Class amended from NOT MAINTAINED to ACCESS MINOR - shortcut being maintained	MAP 4-E1
Jury Lane	ACCESS	731	Prescott Lane	0	Kinghorn Lane	731	Required for Residential access	MAP 25-D3
Karinie Street	COLLECTOR	881	Bish Road	0	Garden Road Swan Hill	881		MAP 27-F6
Karinie Street	COLLECTOR	336	Garden Road Swan Hill	881	Williams Road	1217		MAP 28-A6
Karinie Street	COLLECTOR	296	Williams Road	1217	Jennings Road	1513		MAP 28-B7
Karinie Street	COLLECTOR	253	Jennings Road	1513	Richards Road	1766		MAP 28-C7
Karinie Street	COLLECTOR	447	Richards Road	1766	Murlong Street	2213		MAP 28-D7
Karinie Street	COLLECTOR	188	Murlong Street	2213	Saleyards Road	2401		MAP 28-E7
Karinie Street	COLLECTOR	135	Saleyards Road	2401	Thurla Street	2536		MAP 28-E7
Karinie Street	COLLECTOR	217	Thurla Street	2536	Saleyards Service Road	2753		MAP 28-F7
Karinie Street	COLLECTOR	66	Saleyards Service Road	2753	Murray Valley Highway	2819		MAP 28-F7
Karinie Street Slip	COLLECTOR	74	Saleyards Service Road	0	Murray Valley Highway	74	Reviewed 2021 - New Class amended from NEW SLIP to COLLECTOR	MAP 28-F7
KB10	NOT RESPONSIBLE	5611	Morris Road	0	Meridian Road	5611	Reviewed 2021 - Ownership Class amended from CLOSE to NOT RESPONSIBLE - UNUSED ROAD LICENCE	MAP 2-D8
Kelly Road Kooem	ACCESS MINOR	3431	Bradshaw Road	0	Quambatook Road	3431	Reviewed 2021 - Upgrade Class amended from UNREGISTER to ACCESS MINOR - Not required for residential access	MAP 8-F5
Kelly Road Tyntynder West	NOT MAINTAINED	3174	Willoughby Road	0	Chinkapook-Nyah West Road	3174	Not required for residential access	MAP 6-A7
Kelly Road Wemen	NOT MAINTAINED	2864	Finlayson Road	0	Boothey Rd	2864	Not required for property access	MAP 1-E7
Kelly Road Wemen	NOT MAINTAINED	6193	Boothey Rd	2864	LI05	9057	Not required for property access	MAP 1-D7
Ken Harrison Access	ANCILLARY	1693	Yana Street	0	All internal roads	1693		MAP 31-C6
Kenley Road	ACCESS	5170	PB13	0	Angle Road	5170		MAP 3-D8
Kenley Road	ACCESS	1880	Angle Road	5170	Major Mitchells Lagoon Road	7050		MAP 3-E8
Kenley Road	ACCESS	709	Major Mitchells Lagoon Road	7050	EOS	7759		MAP 3-E8
Kenley Road	ACCESS	260	EOS	7759	Major Mitchells Lagoon Road	8019		MAP 3-E8
Kenley Road	ACCESS	1355	Major Mitchells Lagoon Road	8019	Scotty Lane	9374		MAP 3-E7
Kenley Road	ACCESS	117	Scotty Lane	9374	Hector Lane	9491		MAP 3-E7
Kenley Road	ACCESS	445	Hector Lane	9491	Coghill Road	9936		MAP 3-E7
Kennedy Road	ACCESS MINOR	6161	Wandown Road	0	Anderson Road Yungera	6161	Reviewed 2025 - Class amended from NOT MAINTAINED to ACCESS MINOR	MAP 2-F6
Kennedy Road	NOT MAINTAINED	3802	Anderson Road Yungera	6161	O'Bree Road Yungera	9963	Reviewed 2022 - Class amended from ACCESS MINOR to NOT MAINTAINED	MAP 2-F5
Kennedy Street	ACCESS	17	George Street Robinvale	0	George Street Robinvale	17		MAP 16-A4
Kennedy Street	ACCESS	368	George Street Robinvale	17	Rowe Street	385		MAP 15-F5
Kennedy Street	ACCESS	74	Rowe Street	385	Cleary Drive	459		MAP 15-F5
Kennedy Street	ACCESS	38	Cleary Drive	459	EOR	497		MAP 15-F5
Kenneth Road	ACCESS	559	New Britain Road	0	EOR	559		MAP 15-B9
Kennon Court	ACCESS	226	River Oaks Drive	0	River Oaks Drive	226		MAP 34-C1
Kent Mews	ACCESS	108	Werril Street	0	EOR	108		MAP 32-A9
Kentish Lane	ACCESS	3397	Coonimur-Piangil Road	0	Murray Valley Highway	3397		MAP 6-A3
Kerang Street	ACCESS	286	Lalbert Road	0	Marraboor Street Lake Boga	286		MAP 35-D7
Kerang Street	ACCESS	227	Marraboor Street Lake Boga	286	Kunat Street	513		MAP 35-D6
Kerang Street	NOT MAINTAINED	158	Kunat Street	513	Lane 4 Lalbert Rd Lake Boga	671		MAP 35-D6
KG02	NOT MAINTAINED	2322	Waitchie Road	0	EOR	2322	VICROADS	MAP 8-A2
KG03	NOT RESPONSIBLE	3597	Gownford South Road	0	Jilbert Road	3597	Reviewed 2021 - Ownership Class amended from CLOSE to NOT RESPONSIBLE - GANNAWARRA SHIRE COUNCIL	MAP 7-F3
KG17	NOT RESPONSIBLE	2839	McClelland Road	0	Jilbert Road	2839	Reviewed 2021 - Ownership Class amended from CLOSE to NOT RESPONSIBLE - UNUSED ROAD LICENCE	MAP 7-E2
KG21	NOT MAINTAINED	1688	Burns Road	0	EOR	1688	Not required for property access	MAP 7-E4
Khan Lane	ACCESS	368	Pental Island Road	0	Bryan Lane Pental Island	368		MAP 9-B2
Khan Lane	ACCESS MINOR	1514	Bryan Lane Pental Island	368	EOR	1882	Reviewed 2021 - Downgrade Class amended from ACCESS to ACCESS MINOR	MAP 9-B2
Kima Street	ACCESS	95	Werril Street	0	Nowie Street	95		MAP 32-B9
Kima Street	ACCESS	177	Nowie Street	95	Wattie Street	272		MAP 32-B8
Kimberley Avenue	ACCESS	254	Lane 456 Campbell St Swan Hill	0	Campbell Street	254		MAP 32-B7
King Lane	ACCESS	289	Long Lake Road	0	EOR	289		MAP 9-B4
King Road	ACCESS	4173	Waitchie Road	0	KG03	4173		MAP 7-F2
King Street	ACCESS	172	Nyah Road	0	Zaetta Street	172		MAP 29-A9
King Street	ACCESS	114	Zaetta Street	172	Curlewis Street	286		MAP 29-A9
King Street	ACCESS	78	Curlewis Street	286	Adams Road	364		MAP 29-A8
King Street	ACCESS	113	Adams Road	364	Lehan Court	477		MAP 29-A8
King Street	ACCESS	89	Lehan Court	477	Arnoldt Street	566		MAP 29-A8
Kinghorn Lane	ACCESS	901	Nyah West Road	0	Jury Lane	901		MAP 25-E4
Kinghorn Lane	ACCESS	688	Jury Lane	901	Yarraby Road	1589		MAP 25-E2
KK06	NOT RESPONSIBLE	3749	Tin Dog Road	0	Wandown Road	3749	Reviewed 2021 - Ownership Class amended from CLOSE to NOT RESPONSIBLE - UNUSED ROAD LICENCE	MAP 2-F7
KK12	NOT RESPONSIBLE	4354	Wandown Road	0	MacFarlane Road Kooloonong	4354	Reviewed 2021 - Ownership Class amended from CLOSE to NOT RESPONSIBLE - UNUSED ROAD LICENCE	MAP 2-E7
KK49	NOT MAINTAINED	146	Cumnock Rd	0	Williams St	146		MAP 35-E7
KK55	UNSEALED LANEWAY	141	William St	0	Cumnonck Road	141	Reviewed 2021 - Upgrade Class amended from CLOSE to UNSEALED LANEWAY	MAP 35-E7
KM01	NOT RESPONSIBLE	2784	Williams Road	0	Woorinen-Goschen Road	2784	Reviewed 2021 - Ownership Class amended from CLOSE to NOT RESPONSIBLE - UNUSED ROAD LICENCE	MAP 8-F3
KM03	NOT RESPONSIBLE	746	Woorinen Goshen Road	0	KM07	746	Reviewed 2021 - Ownership Class amended from CLOSE to NOT RESPONSIBLE - UNUSED ROAD LICENCE	MAP 8-E4

Road	Classification	L(m)	From	FromCH	To	ToCh	Comments	MapRef
KM03	NOT RESPONSIBLE	2281	KM07	746	Williams Road	3027	Reviewed 2021 - Ownership Class amended from CLOSE to NOT RESPONSIBLE - UNUSED ROAD LICENCE	MAP 8-F4
KM03	NOT MAINTAINED	3230	Williams Road	3027	KM14	6257	Not required for property access	MAP 8-F3
KM03	NOT RESPONSIBLE	1644	KM14	6257	CA15	7901	Reviewed 2021 - Ownership Class amended from CLOSE to NOT RESPONSIBLE - UNUSED ROAD LICENCE	MAP 9-A3
KM03	NOT RESPONSIBLE	554	CA15	7901	Property access	8455	Reviewed 2021 - Ownership Class amended from Close to NOT RESPONSIBLE - UNUSED ROAD LICENCE	MAP 9-A3
KM04	NOT RESPONSIBLE	1214	Quambatook Road	0	KM10	1214	Reviewed 2021 - Ownership Class amended from CLOSE to NOT RESPONSIBLE - UNUSED ROAD LICENCE	MAP 9-A4
KM07	NOT RESPONSIBLE	1623	KM03	0	Donald-Swan Hill Road	1623	Reviewed 2021 - Ownership Class amended from CLOSE to NOT RESPONSIBLE - UNUSED ROAD LICENCE	MAP 8-F4
KM09	NOT RESPONSIBLE	1638	Donald Swan Hill Road	0	KM10	1638	Reviewed 2021 - Ownership Class amended from CLOSE to NOT RESPONSIBLE - UNUSED ROAD LICENCE	MAP 8-F4
KM10	NOT RESPONSIBLE	2093	Lake Boga-Ultima Road	0	Greenham Road	2093	Reviewed 2021 - Ownership Class amended from CLOSE to NOT RESPONSIBLE - UNUSED ROAD LICENCE	MAP 8-F4
KM10	NOT RESPONSIBLE	2919	Greenham Road	2093	Quambatook Road	5012	Reviewed 2021 - Ownership Class amended from CLOSE to NOT RESPONSIBLE - UNUSED ROAD LICENCE	MAP 9-A4
KM11	NOT RESPONSIBLE	2756	Donald Swan Hill Road	0	Bradshaw Road	2756	Reviewed 2021 - Ownership Class amended from CLOSE to NOT RESPONSIBLE - UNUSED ROAD LICENCE	MAP 8-F5
KM11	NOT RESPONSIBLE	1730	Bradshaw Road	2756	KM16	4486	Reviewed 2021 - Ownership Class amended from CLOSE to NOT RESPONSIBLE - UNUSED ROAD LICENCE	MAP 8-F5
KM11	NOT RESPONSIBLE	1744	KM16	4486	Quambatook Road	6230	Reviewed 2021 - Ownership Class amended from CLOSE to NOT RESPONSIBLE - UNUSED ROAD LICENCE	MAP 9-A5
KM11	NOT MAINTAINED	886	Quambatook Road	6230	Start of licence	7116	Not required for property access	MAP 9-A5
KM11	NOT RESPONSIBLE	1027	Start of licence	7116	KU66	8143	Reviewed 2021 - Ownership Class amended from CLOSE to NOT RESPONSIBLE - UNUSED ROAD LICENCE	MAP 9-A5
KM11	NOT RESPONSIBLE	1766	KU66	8143	Jampot Road	9909	Reviewed 2021 - Ownership Class amended from CLOSE to NOT RESPONSIBLE - UNUSED ROAD LICENCE	MAP 9-A5
KM14	NOT RESPONSIBLE	1644	Donald Swan Hill Road	0	KM03	1644	Reviewed 2021 - Ownership Class amended from CLOSE to NOT RESPONSIBLE	MAP 8-F3
KM16	NOT RESPONSIBLE	1546	Ultima Lake Boga Road	0	KM11	1546	Reviewed 2021 - Ownership Class amended from CLOSE to NOT RESPONSIBLE - UNUSED ROAD LICENCE	MAP 8-F5
KM16	NOT RESPONSIBLE	2273	KM11	1546	Kelly Road	3819	Reviewed 2021 - Ownership Class amended from CLOSE to NOT RESPONSIBLE - UNUSED ROAD LICENCE	MAP 8-F5
KM16	NOT MAINTAINED	2260	Kelly Road	3819	Oppenlander Road	6079	Not required for property access	MAP 8-F5
KM18	NOT MAINTAINED	1606	Holmes Road	0	KM20	1606		MAP 8-E6
KM18	NOT MAINTAINED	1584	KM20	1606	Meatian-Mystic Park Road	3190		MAP 8-E7
KM20	NOT MAINTAINED	1480	Quambatook-Swan Hill Road	0	KM32	1480	Not required for property access	MAP 9-A6
KM20	NOT MAINTAINED	1684	KM32	1480	KM23	3164	Not required for property access	MAP 8-F6
KM20	NOT RESPONSIBLE	1651	KM23	3164	KM22	4815	Reviewed 2021 - Ownership Class amended from CLOSE to NOT RESPONSIBLE - UNUSED ROAD LICENCE	MAP 8-F6
KM20	NOT RESPONSIBLE	1667	KM22	4815	KM33	6482	Reviewed 2021 - Ownership Class amended from CLOSE to NOT RESPONSIBLE - UNUSED ROAD LICENCE	MAP 8-E6
KM20	NOT RESPONSIBLE	1635	KM33	6482	KM18	8117	Reviewed 2021 - Ownership Class amended from CLOSE to NOT RESPONSIBLE - UNUSED ROAD LICENCE	MAP 8-E6
KM20	NOT RESPONSIBLE	2938	KM18	8117	Donald Swan Hill Road	11055	Reviewed 2021 - Ownership Class amended from CLOSE to NOT RESPONSIBLE - UNUSED ROAD LICENCE	MAP 8-E6
KM22	NOT MAINTAINED	1604	Oppenlander Road	0	Holmes Road	1604	Not required for property access	MAP 8-F6
KM22	NOT MAINTAINED	1590	Holmes Road	1604	KM22	3194	Not required for property access	MAP 8-F6
KM22	NOT MAINTAINED	1577	KM22	3194	Meatian Mystic Park Road	4771	Not required for property access	MAP 8-F6
KM23	NOT MAINTAINED	1600	Oppenlander Road	0	Holmes Road	1600	Not required for residential access	MAP 8-F6
KM23	NOT MAINTAINED	1602	Holmes Road	1600	KM20	3202	Not required for property access	MAP 8-F6
KM23	NOT MAINTAINED	1583	KM20	3202	Meatian-Mystic Park Road	4785	Not required for property access	MAP 8-F7
KM32	NOT MAINTAINED	1592	Oppenlander Road	0	Holmes Road	1592	Not required for property access	MAP 8-F6
KM32	NOT RESPONSIBLE	1604	KM20	0	Mystic Park-Meatian Road	1604	Reviewed 2021 - Ownership Class amended from CLOSE to NOT RESPONSIBLE - UNUSED ROAD LICENCE	MAP 8-F6
KM33	NOT RESPONSIBLE	1581	Meatian Mystic Park Road	0	KM20	1581	Reviewed 2021 - Ownership Class amended from CLOSE to NOT RESPONSIBLE - UNUSED ROAD LICENCE	MAP 8-E6
KM33	NOT RESPONSIBLE	1592	KM20	1581	Holmes Road	3173	Reviewed 2021 - Ownership Class amended from CLOSE to NOT RESPONSIBLE - UNUSED ROAD LICENCE	MAP 8-E6
KM33	NOT MAINTAINED	1600	Holmes Road	3173	Oppenlander Road	4773		MAP 8-E6
Knight Road	ACCESS MINOR	1002	Hocking Road	0	Manna Road	1002	Reviewed 2021 - Downgrade Class amended from ACCESS to ACCESS MINOR	MAP 10-C8
Knight Road	ACCESS MINOR	5716	Manna Road	1002	Cemetery Road Bumbang	6718	Reviewed 2021 - Downgrade Class amended from ACCESS to ACCESS MINOR	MAP 10-E9
Knight Road	ACCESS MINOR	143	Cemetery Road Bumbang	6718	Fitzgerald Road	6861	Reviewed 2021 - Downgrade Class amended from ACCESS to ACCESS MINOR	MAP 11-A9
Knight Road	ACCESS	322	Fitzgerald Road	6861	Robinvale-Sea Lake Road	7183		MAP 11-A9
Koetsveld Drive	ACCESS	328	Little Murray Weir Road	0	Murray Valley Highway	328		MAP 9-B3
Kokoda Court	ACCESS	139	Malaya Road	0	EOR	139		MAP 10-D3
Kookoomboo Road	ACCESS MINOR	194	Mallee Highway	0	Kookoomboo Road	194	Reviewed 2021 - Downgrade Class amended from ACCESS to ACCESS MINOR	MAP 5-C3
Kookoomboo Road	ACCESS MINOR	2453	Mallee Highway	0	Learson Road	2453	Reviewed 2021 - Downgrade Class amended from ACCESS to ACCESS MINOR	MAP 5-C3
Kookoomboo Road	ACCESS MINOR	1699	Learson Road	2453	Piangil West Road	4152	Reviewed 2021 - Downgrade Class amended from ACCESS to ACCESS MINOR	MAP 5-C3
Kookoomboo Road	NOT MAINTAINED	3226	Piangil West Road	4152	Coonimur Road	7378		MAP 5-C2
Koorkab Road	COLLECTOR	1003	Robinvale-Sea Lake Road	0	Lake Powell Road	1003		MAP 2-A7

Road	Classification	L(m)	From	FromCH	To	ToCh	Comments	MapRef
Koorkab Road	COLLECTOR	2323	Lake Powell Road	1003	Lake Carpul Road	3326		MAP 2-A7
Koorkab Road	COLLECTOR	7671	Lake Carpul Road	3326	WN03	10997		MAP 2-B7
Koorkab Road	COLLECTOR	390	WN03	10997	WN08	11387		MAP 2-C7
Koorkab Road	COLLECTOR	5687	WN08	11387	Meridian Road	17074		MAP 2-D7
KU02	NOT MAINTAINED	1121	Roberts Lane	0	Start of licence	1121	Paper road only	MAP 14-A2
KU02	NOT RESPONSIBLE	595	Start of licence	1121	EOR	1716	Reviewed 2021 - Ownership Class amended from CLOSE to NOT RESPONSIBLE - UNUSED ROAD LICENCE	MAP 14-A1
KU04	NOT MAINTAINED	789	KU02	0	EOR past College road	789	Paper road only	MAP 14-A1
KU07	NOT RESPONSIBLE	4442	Back Boga Road	0	Back Boga Road	4442	Reviewed 2021 - Ownership Class amended from CLOSE to NOT RESPONSIBLE - UNUSED ROAD LICENCE	MAP 9-B3
KU08	NOT RESPONSIBLE	902	Murray Valley Hwy	0	Railway line	902	Reviewed 2021 - Ownership Class amended from CLOSE to NOT RESPONSIBLE - CROWN LAND LICENCE - Private driveway	MAP 9-B3
KU09	NOT RESPONSIBLE	4130	Lake Boga Ultima Rd	0	Back Boga Road	4130	Reviewed 2021 - Ownership Class amended from CLOSE to NOT RESPONSIBLE - UNUSED ROAD LICENCE	MAP 9-B4
KU10	NOT RESPONSIBLE	1507	Quarry Road	0	KU65	1507	Reviewed 2021 - Ownership Class amended from CLOSE to NOT RESPONSIBLE - UNUSED ROAD LICENCE	MAP 9-A6
KU116	NOT MAINTAINED	995	Lalbert Road	0	Cemeraty road	995	Paper road only	MAP 9-C4
KU13	NOT MAINTAINED	389	Lake Boga Ultima Road	0	EOR	389	Private driveway	MAP 9-B4
KU14	NOT MAINTAINED	558	Lalbert Road	0	KU15	558	Paper road only	MAP 9-B4
KU15	NOT MAINTAINED	1042	LALBERT ROAD	0	KU14	1042	unformed	MAP 9-B4
KU15	NOT MAINTAINED	922	KU14	1042	Lake Boga-Ultima Road	1964	unformed	MAP 9-B4
KU39	NOT MAINTAINED	1093	Station St	0	KU94	1093	Paper road only	MAP 35-D4
KU46	NOT MAINTAINED	3277	Back Boga Road	0	Jampot Road	3277	Not required for property access	MAP 9-B4
KU46	NOT MAINTAINED	3663	Jampot Road	3277	Quambatook Road	6940	Not required for property access	MAP 9-A4
KU57	NOT MAINTAINED	585	Long Lake Road	0	EOR	585	Not required for property access	MAP 9-B4
KU59	NOT MAINTAINED	314	Murray Valley Highway	0	EOR	314		MAP 14-A5
KU65	NOT RESPONSIBLE	1793	KU10	0	Jampot Road	1793	Reviewed 2021 - Ownership Class amended from CLOSE to NOT RESPONSIBLE - UNUSED ROAD LICENCE	MAP 9-A6
KU65	NOT RESPONSIBLE	1755	Jampot Road	1793	Back Quarry Road	3548	Reviewed 2021 - Ownership Class amended from CLOSE to NOT RESPONSIBLE - UNUSED ROAD LICENCE	MAP 9-B6
KU65	NOT MAINTAINED	1540	Back Quarry Road	3548	KU74	5088	Not required for property access	MAP 9-B6
KU65	NOT MAINTAINED	1535	KU74	5088	KU71	6623	Not required for property access	MAP 9-B6
KU65	NOT MAINTAINED	994	KU71	6623	Cumnock Road	7617	Quarry Access?	MAP 14-A9
KU65	NOT MAINTAINED	564	Cumnock Road	7617	Old Cumnock Road	8181	Not required for property access	MAP 14-A9
KU66	NOT RESPONSIBLE	2259	Fox Road	0	KM11	2259	Reviewed 2021 - Ownership Class amended from CLOSE to NOT RESPONSIBLE - UNUSED ROAD LICENCE	MAP 9-A5
KU66	NOT RESPONSIBLE	1215	KM11	2259	Lake Boga Ultima Road	3474	Reviewed 2021 - Ownership Class amended from CLOSE to NOT RESPONSIBLE - UNUSED ROAD LICENCE	MAP 9-A5
KU67	NOT RESPONSIBLE	1445	KU46	0	Road Licence	1445	Reviewed 2021 - Ownership Class amended from CLOSE to NOT RESPONSIBLE - UNUSED ROAD LICENCE	MAP 9-A3
KU67	NOT MAINTAINED	1254	Road Licence	1445	Bushy Road	2699	Not required for property access	MAP 9-A3
KU68	NOT RESPONSIBLE	331	Long Lake	0	Long Lake Road	331	Reviewed 2021 - Ownership Class amended from CLOSE to NOT RESPONSIBLE - UNUSED ROAD LICENCE	MAP 9-B4
KU68	NOT RESPONSIBLE	1642	Long Lake Road	331	KU09	1973	Reviewed 2021 - Ownership Class amended from CLOSE to NOT RESPONSIBLE - UNUSED ROAD LICENCE	MAP 9-B4
KU68	NOT RESPONSIBLE	1751	KU09	1973	Jampot Road	3724	Reviewed 2021 - Ownership Class amended from CLOSE to NOT RESPONSIBLE - UNUSED ROAD LICENCE	MAP 9-B4
KU71	NOT MAINTAINED	1491	Quarry Road	0	KU65	1491	Not required for property access	MAP 9-C6
KU71	NOT MAINTAINED	1672	KU65	1491	Jeffer Road	3163	Not required for property access	MAP 9-C6
KU71	NOT MAINTAINED	1434	Jeffer Road	3163	Tresco West Road	4597	Not required for property access	MAP 9-C5
KU72	NOT RESPONSIBLE	1780	Jampot Road	0	Back Quarry Road	1780	Reviewed 2021 - Ownership Class amended from CLOSE to NOT RESPONSIBLE - UNUSED ROAD LICENCE	MAP 9-B6
KU72	NOT MAINTAINED	3238	Back Quarry Road	0	Cumnock Road	3238	Paper road only	MAP 9-B6
KU73	NOT MAINTAINED	1253	Back Quarry Road	0	EOR	1253	Not required for property access	MAP 9-B5
KU74	NOT MAINTAINED	1536	Quarry Road	0	KU65	1536	Not required for property access	MAP 9-B6
KU74	NOT MAINTAINED	837	KU65	1536	start of licence	2373	Not required for property access	MAP 9-B6
KU74	NOT RESPONSIBLE	838	Start of licence	2373	Jeffer Road	3211	Reviewed 2021 - Ownership Class amended from CLOSE to NOT RESPONSIBLE - UNUSED ROAD LICENCE	MAP 9-B5
KU74	NOT RESPONSIBLE	606	Jeffer Road	3211	EOR	3817	Reviewed 2021 - Ownership Class amended from CLOSE to NOT RESPONSIBLE - Not required for property access	MAP 9-B5
KU84	NOT MAINTAINED	662	Wilson Road	0	EOR	662	Not required for property access	MAP 9-B5
KU92	NOT MAINTAINED	594	Lalbert Road	0	Lake Boga Ultima Road	594	Paper road only	MAP 9-B4
KU92	NOT MAINTAINED	2485	Lake Boga Ultima Road	594	Murray Valley Road	3079	Paper road only	MAP 35-A6
KU93	NOT MAINTAINED	1457	KU92	0	KU94	1457	Paper road only	MAP 35-A7
KU94	NOT MAINTAINED	1263	Kunat St	0	KU92	1263	Paper Road only	MAP 35-C4
KU95	UNSEALED LANEWAY	364	EOR	0	Lalbert Road	364	Reviewed 2021 - Upgrade Class amended from UNREGISTER to UNSEALED LANEWAY	MAP 35-F7
KU96	NOT MAINTAINED	1319	KU92	0	KU39	1319	Paper road only	MAP 35-B5
KU97	NOT MAINTAINED	438	KU96	0	KU92	438	Paper road only	MAP 35-A5
KU98	NOT MAINTAINED	215	KU96	0	EOR	215	Paper road only	MAP 35-B5
Ku99	NOT MAINTAINED	934	Lalbert road	0	Lu96 vis Lake Boga Ultima road	934	Paper road only	MAP 35-A7

Road	Classification	L(m)	From	FromCH	To	ToCh	Comments	MapRef
Kulwyne Tank Road	NOT MAINTAINED	1152	Mallee Highway	0	Past Property access	1152	Reviewed 2025 - Class amended from ACCESS MINOR to NOT MAINTAINED - not required for property access	MAP 4-B2
Kulwyne Tank Road	NOT MAINTAINED	854	Past Property access	1152	EOR	2006	Reviewed 2025 - Shortened From Presley Road to the end of the road reserve.	MAP 4-B2
Kunat Street	ACCESS	191	Murray Valley Highway	0	Station Street	191		MAP 35-D5
Kunat Street	ACCESS	62	Station Street	191	Lane 4	253		MAP 35-D6
Kunat Street	ACCESS	62	Lane 4	253	Kerang Street	315		MAP 35-D6
Kunat Street	ACCESS	64	Kerang Street	315	Lane 14	379		MAP 35-D6
Kunat Street	ACCESS	63	Lane 14	379	Murray Street Lake Boga	442		MAP 35-D6
Kunat Street	UNSEALED LANEWAY	127	Murray Street Lake Boga	442	Tyrell St	569	Reviewed 2021 - Upgrade Class amended from UNREGISTER to UNSEALED LANEWAY	MAP 35-C6
Kunat Street	NOT MAINTAINED	259	Tyrell St	569	Soudan St	828	paper road only	MAP 35-C6
Kurrle Court	ACCESS	58	Domaille Crescent	0	EOR	58		MAP 31-D7
L S And C Allens Road	ACCESS MINOR	710	Mathiske Tank Road	0	Property access	710	Reviewed 2021 - Downgrade Class amended from ACCESS to ACCESS MINOR - Not required for residential access	MAP 8-B8
L S And C Allens Road	ACCESS	1760	Property access	710	O'Meara Road	2470		MAP 8-B8
LA08	NOT RESPONSIBLE	2507	Mallee Highway	0	EOR	2507	Reviewed 2021 - Ownership Class amended from CLOSE to NOT RESPONSIBLE - UNUSED ROAD LICENCE	MAP 4-B2
Lae Road	ACCESS	1351	Finschhafen Road	0	Salamaua Road	1351		MAP 10-C5
Lake Baker Road	ACCESS	1828	Murray Valley Highway	0	Roberts Lane	1828		MAP 9-C3
Lake Baker Road	ACCESS	1298	Roberts Lane	1828	Lakeside Drive	3126		MAP 14-A2
Lake Boga-Ultima Road	COLLECTOR	3448	David Street Ultima	0	Bell Road	3448		MAP 8-B4
Lake Boga-Ultima Road	COLLECTOR	3252	Bell Road	3448	Meatian North Road	6700		MAP 8-C4
Lake Boga-Ultima Road	COLLECTOR	3216	Meatian North Road	6700	Mason Road	9916		MAP 8-D4
Lake Boga-Ultima Road	COLLECTOR	3278	Mason Road	9916	Forsyth Road	13194		MAP 8-D4
Lake Boga-Ultima Road	COLLECTOR	4873	Forsyth Road	13194	Donald-Swan Hill Road	18067		MAP 8-E4
Lake Boga-Ultima Road	COLLECTOR	2183	Donald-Swan Hill Road	18067	Bradshaw Road	20250		MAP 8-F4
Lake Boga-Ultima Road	COLLECTOR	3470	Bradshaw Road	20250	Quambatook Road	23720		MAP 8-F4
Lake Boga-Ultima Road	COLLECTOR	3845	Quambatook Road	23720	Jampot Road	27565		MAP 9-A4
Lake Boga-Ultima Road	COLLECTOR	1832	Jampot Road	27565	Back Quarry Road	29397		MAP 9-B4
Lake Boga-Ultima Road	COLLECTOR	1985	Back Quarry Road	29397	Long Lake Road	31382		MAP 9-B4
Lake Boga-Ultima Road	COLLECTOR	1258	Long Lake Road	31382	Dallas Street	32640		MAP 9-B4
Lake Carpul Road	ACCESS MINOR	62	Koorkab Road	0	Lake Carpul Road Slip	62	Reviewed 2021 - Downgrade Class amended from ACCESS to ACCESS MINOR	MAP 2-B7
Lake Carpul Road	ACCESS MINOR	6427	Lake Carpul Road Slip	62	WN03	6489	Reviewed 2021 - Downgrade Class amended from ACCESS to ACCESS MINOR	MAP 2-B6
Lake Carpul Road	ACCESS MINOR	3297	WN03	6489	Buckley Road	9786	Reviewed 2021 - Downgrade Class amended from ACCESS to ACCESS MINOR - is there a house at 1242	MAP 2-B6
Lake Carpul Road	ACCESS MINOR	3992	Buckley Road	9786	MG06	13778	Reviewed 2021 - Downgrade Class amended from ACCESS to ACCESS MINOR	MAP 2-C5
Lake Carpul Road	ACCESS MINOR	2303	MG06	13778	Lake Powell Road	16081	Reviewed 2021 - Downgrade Class amended from ACCESS to ACCESS MINOR - Not required for residential access	MAP 2-B5
Lake Carpul Road	ACCESS MINOR	1841	Lake Powell Road	16081	Zara Lane	17922	Reviewed 2021 - Downgrade Class amended from ACCESS to ACCESS MINOR	MAP 2-B4
Lake Carpul Road	ACCESS MINOR	731	Zara Lane	17922	Residential Access	18653	Reviewed 2021 - Downgrade Class amended from ACCESS to ACCESS MINOR	MAP 2-C4
Lake Carpul Road	ACCESS	1026	Residential Access	18653	Murray Valley Highway	19679		MAP 2-C4
Lake Carpul Road Slip	ACCESS MINOR	43	Koorkab Road	0	Lake Carpul Road	43	Reviewed 2021 - New Class amended from NEW SLIP to ACCESS MINOR	MAP 2-B7
Lake Powell Road	ACCESS MINOR	6252	Koorkab Road	0	Galagher Road	6252	Reviewed 2021 - Upgrade Class amended from UNREGISTER to ACCESS MINOR	MAP 2-A7
Lake Powell Road	ACCESS MINOR	6493	Galagher Road	6252	Curran Road	12745	Reviewed 2021 - Upgrade Class amended from UNREGISTER to ACCESS MINOR	MAP 2-B6
Lake Powell Road	ACCESS MINOR	2559	Curran Road	12745	Lake Powell Road Extension	15304	Reviewed 2021 - Downgrade Class amended from ACCESS to ACCESS MINOR	MAP 2-B5
Lake Powell Road	ACCESS MINOR	1257	Lake Powell Road Extension	15304	Austin Road	16561	Reviewed 2021 - Downgrade Class amended from ACCESS to ACCESS MINOR	MAP 2-B4
Lake Powell Road	ACCESS MINOR	1953	Austin Road	16561	Hattah-Robinvale Road	18514	Reviewed 2021 - Downgrade Class amended from ACCESS to ACCESS MINOR	MAP 2-B4
Lake Powell Road Extension	ACCESS MINOR	1578	Lake Powell Road	0	Lake Carpul Road	1578	Reviewed 2021 - Downgrade Class amended from ACCESS to ACCESS MINOR	MAP 2-B4
Lake Road	ACCESS	1093	North South Road	0	Church Road	1093		MAP 26-E4
Lake Road	ACCESS	1906	Church Road	1093	Creamery Road	2999		MAP 12-F7
Lake Road	ACCESS	585	Creamery Road	2999	Walker Lane	3584		MAP 13-A8
Lake Road	ACCESS	1535	Walker Lane	3584	Woorinen Road	5119		MAP 13-A8
Lake Road Slip	ACCESS	26	Lake Road	0	Woorinen Road	26	Reviewed 2021 - New Class amended from NEW SLIP to ACCESS	MAP 13-A9
Lake Wahpool Road	ACCESS	5963	Robinvale-Sea Lake Road	0	North Road	5963		MAP 5-A8
Lake Wahpool Road	ACCESS	3488	North Road	5963	Springfield Road	9451		MAP 5-B8
Lake Wahpool Road Slip	NOT MAINTAINED	551	Lake Wahpool Road	0	Robinvale-Sea Lake Road	551		MAP 4-F8
Lakeside Drive	ACCESS	382	Murray Valley Highway	0	Willakool Drive	382		MAP 35-C2
Lakeside Drive	ACCESS	1754	Willakool Drive	382	Lake Baker Road	2136		MAP 14-A3
Lakeside Drive	ACCESS	1053	Lake Baker Road	2136	Boat Ramp - East Lakeside Drive	3189		MAP 14-B2
Lakeside Drive	ACCESS	738	Boat Ramp - East Lakeside Drive	3189	Winlaton Road	3927		MAP 14-B3
Lakeside Drive	ACCESS	1890	Winlaton Road	3927	McCabe Road	5817		MAP 14-C3
Lalbert Road	COLLECTOR	160	Murray Valley Highway	0	Cumnock Road	160		MAP 35-E7
Lalbert Road	COLLECTOR	42	Cumnock Road	160	Station Street Lake Boga	202		MAP 35-E7
Lalbert Road	COLLECTOR	62	Station Street Lake Boga	202	Lane 4	264	Reviewed 2021 - Upgrade Class amended from ACCESS to COLLECTOR	MAP 35-E7
Lalbert Road	COLLECTOR	38	Lane 4	264	Williams Street Lake Boga	302	Reviewed 2021 - Upgrade Class amended from ACCESS to COLLECTOR	MAP 35-E7
Lalbert Road	COLLECTOR	26	Williams Street Lake Boga	302	Kerang Street	328	Reviewed 2021 - Upgrade Class amended from ACCESS to COLLECTOR	MAP 35-E7
Lalbert Road	COLLECTOR	64	Kerang Street	328	Lane 14	392	Reviewed 2021 - Upgrade Class amended from ACCESS to COLLECTOR	MAP 35-E7
Lalbert Road	COLLECTOR	62	Lane 14	392	Murray Street Lake Boga	454	Reviewed 2021 - Upgrade Class amended from ACCESS to COLLECTOR	MAP 35-D7
Lalbert Road	COLLECTOR	67	Murray Street Lake Boga	454	Cemetery Road Lake Boga	521	Reviewed 2021 - Upgrade Class amended from ACCESS to COLLECTOR	MAP 35-D7
Lalbert Road	COLLECTOR	57	Cemetery Road Lake Boga	521	Tyrrell Street	578	Reviewed 2021 - Upgrade Class amended from ACCESS to COLLECTOR	MAP 35-D7
Lalbert Road	COLLECTOR	65	Tyrrell Street	578	Lane 30	643	Reviewed 2021 - Upgrade Class amended from ACCESS to COLLECTOR	MAP 35-D7

Road	Classification	L(m)	From	FromCH	To	ToCh	Comments	MapRef
Lalbert Road	COLLECTOR	60	Lane 30	643	Boga Street	703	Reviewed 2021 - Upgrade Class amended from ACCESS to COLLECTOR	MAP 35-D8
Lalbert Road	COLLECTOR	64	Boga Street	703	Lane 36 Lalbert Rd	767	Reviewed 2021 - Upgrade Class amended from ACCESS to COLLECTOR	MAP 35-D8
Lalbert Road	COLLECTOR	62	Lane 36 Lalbert Rd	767	Soudan Street	829	Reviewed 2021 - Upgrade Class amended from ACCESS to COLLECTOR	MAP 35-D8
Lalbert Road	COLLECTOR	260	Soudan Street	829	Dallas Street	1089	Reviewed 2021 - Upgrade Class amended from ACCESS to COLLECTOR	MAP 35-C8
Lalbert Road	ACCESS	650	Dallas Street	1089	EOS	1739		MAP 9-B4
Lalbert Road	ACCESS	2537	EOS	1887	KU15	3626		MAP 9-B4
Lalbert Road	ACCESS	526	KU15	3626	McCubbin Road	4152		MAP 9-B5
Lalbert Road	ACCESS	1062	McCubbin Road	4152	Property access	5214		MAP 9-B5
Lalbert Road	NOT MAINTAINED	539	Property access	5214	EOR	5753		MAP 9-B5
Landy Crescent	ACCESS	356	Yana Street	0	EOR	356		MAP 31-D8
Lane 1 Angus Ave Tresco	NOT MAINTAINED	277	Tresco-Mystic Park Road	0	Palmer Avenue Tresco	277	UNFORMED	MAP 36-D6
Lane 1 Beveridge St Piangil	UNSEALED LANEWAY	123	Beveridge St	0	McGradie St	123	Reviewed 2021 - Upgrade Class amended from UNREGISTER to UNSEALED LANEWAY	MAP 22-D5
Lane 1 Carrington St Robinvale	UNSEALED LANEWAY	132	Old Street	0	EOR	132	Reviewed 2021 - Upgrade Class amended from UNREGISTER to UNSEALED LANEWAY	MAP 15-E4
Lane 1 Chisholm St Swan HilL	UNSEALED LANEWAY	68	Chisholm Street Swan Hill	0	Lane 4 Gummow St Swan Hill	68	Reviewed 2021 - Upgrade Class amended from UNREGISTER to UNSEALED LANEWAY	MAP 31-F3
Lane 1 Chisholm St Swan Hill	UNSEALED LANEWAY	60	Lane 4 Gummow St Swan Hill	68	Gummow Street	128	Reviewed 2021 - Upgrade Class amended from UNREGISTER to UNSEALED LANEWAY	MAP 31-F3
Lane 1 High St Swan Hill	UNSEALED LANEWAY	158	Pritchard Street	0	Pye Street	158	Reviewed 2021 - Upgrade Class amended from UNREGISTER to UNSEALED LANEWAY	MAP 32-A1
Lane 1 High St Swan Hill	UNSEALED LANEWAY	109	Pye Street	158	Purtons Lane	267	Reviewed 2021 - Upgrade Class amended from UNREGISTER to UNSEALED LANEWAY	MAP 32-A1
Lane 1 Lalbert Rd Lake Boga	NOT MAINTAINED	156	Cumnock Rd	0	William St	156		MAP 35-E7
Lane 1 Lalbert Rd Lake Boga	NOT MAINTAINED	220	William Street	0	Cemetery Road	220		MAP 35-E8
Lane 1 Larundel St Manangatang	UNSEALED LANEWAY	155	Wattle Street South	0	Hope Street	155	Reviewed 2021 - Upgrade Class amended from UNREGISTER to UNSEALED LANEWAY	MAP 17-E8
Lane 1 Malla Ave Robinvale 0005 Ch 0-0.05	UNSEALED LANEWAY	62	Lane 30	0	Malla Ave	62	Reviewed 2021 - Upgrade Class amended from UNREGISTER to UNSEALED LANEWAY	MAP 15-F3
Lane 1 Wattle St Manangatang	UNSEALED LANEWAY	221	Coghill Street	0	Rainbow Street	221	Reviewed 2021 - Upgrade Class amended from UNREGISTER to UNSEALED LANEWAY	MAP 17-E6
Lane 1 Wattle St Manangatang	UNSEALED LANEWAY	241	Rainbow Street	221	Larundel Street	462	Reviewed 2021 - Upgrade Class amended from UNREGISTER to UNSEALED LANEWAY	MAP 17-E7
Lane 1 William St Chinkapoo	NOT MAINTAINED	493	Laneway Between Neilson / William Chinkapook	0	Eu57	493	Paper road only	MAP 18-D6
Lane 111 Wattle St Manangatang	UNSEALED LANEWAY	234	Sackville Street	0	Coghill Street	234	Reviewed 2021 - Laneway Class amended from to UNSEALED LANEWAY	MAP 17-E6
Lane 111 Wattle St Manangatang	UNSEALED LANEWAY	175	Coghill Street	234	Excelsior Street	409	Reviewed 2021 - Upgrade Class amended from CLOSE to UNSEALED LANEWAY	MAP 17-E5
Lane 12 Carrington St Robinvale	UNSEALED LANEWAY	71	Lane 5	0	EOR	71	Reviewed 2021 - Laneway Class amended from to UNSEALED LANEWAY	MAP 15-E4
Lane 12 Gray St Nyah West	UNSEALED LANEWAY	146	Black St	0	EOR	146	Reviewed 2021 - Upgrade Class amended from UNREGISTER to UNSEALED LANEWAY	MAP 25-A6
Lane 12 Hastings St Swan Hill	UNSEALED LANEWAY	208	Hasting St	0	Lane 39A	208	Reviewed 2021 - Upgrade Class amended from UNREGISTER to UNSEALED LANEWAY	MAP 29-B9
Lane 14 Allan St Nyah West	UNSEALED LANEWAY	124	Stafford St	0	Olive St	124	Reviewed 2021 - Upgrade Class amended from UNREGISTER to UNSEALED LANEWAY	MAP 24-E6
Lane 14 Allan St Nyah West	UNSEALED LANEWAY	221	Olive St	124	Mary St	345	Reviewed 2021 - Upgrade Class amended from UNREGISTER to UNSEALED LANEWAY	MAP 24-F6
Lane 14 Allan St Nyah West	UNSEALED LANEWAY	91	Mary St	345	EOR	436	Reviewed 2021 - Upgrade Class amended from UNREGISTER to UNSEALED LANEWAY	MAP 24-F6
Lane 14 Beveridge St Swan Hill	UNSEALED LANEWAY	158	Pritchard Street	0	Pye Street	158	Reviewed 2021 - Upgrade Class amended from UNREGISTER to UNSEALED LANEWAY	MAP 32-A1
Lane 14 Lalbert Rd Lake Boga	UNSEALED LANEWAY	284	Lalbert Street	0	Marraboor Street Lake Boga	284	Reviewed 2021 - Upgrade Class amended from UNREGISTER to UNSEALED LANEWAY	MAP 35-D7
Lane 14 Lalbert Rd Lake Boga	UNSEALED LANEWAY	227	Marraboor Street Lake Boga	284	Kunat Street	511	Reviewed 2021 - Upgrade Class amended from UNREGISTER to UNSEALED LANEWAY	MAP 35-D6
Lane 15 Vernon St Ultima	NOT MAINTAINED	445	Taverner Street	0	Hayes Street	445		MAP 21-D5
Lane 15 Vernon St Ultima	UNSEALED LANEWAY	222	Hayes Street	445	Vernon Street	667	Reviewed 2021 - Upgrade Class amended from CLOSE to UNSEALED LANEWAY	MAP 21-D5
Lane 18 Everingham St Swan Hill	UNSEALED LANEWAY	120	Everingham St	0	Gummow St	120	Reviewed 2021 - Upgrade Class amended from UNREGISTER to UNSEALED LANEWAY	MAP 32-A4
Lane 18 Kimberley Ave Swan Hill	SEALED LANEWAY	49	Burke Street	0	EOR	49	Reviewed 2021 - Upgrade Class amended from UNREGISTER to SEALED LANEWAY	MAP 32-B5
Lane 18 Kimberley Ave Swan Hill	UNSEALED LANEWAY	184	Lane 456 Campbell St Swan Hill	0	Albert Street	184	Reviewed 2021 - Upgrade Class amended from UNREGISTER to UNSEALED LANEWAY	MAP 32-B6
Lane 18 Larundel Street Manangatang	NOT MAINTAINED	180	Excelsior Street	0	Sackville Street	180	LANEWAY	MAP 17-D5
Lane 18 Larundel Street Manangatang	NOT MAINTAINED	253	Sackville Street	180	Coghill Street	433	LANEWAY	MAP 17-D5
Lane 18 Larundel Street Manangatang	SEALED LANEWAY	69	Coghill Street	433	End of Seal	502	Updated 20/02/2024, notified road is sealed and utilised by hospital	MAP 17-D6
Lane 18 Larundel Street Manangatang	UNSEALED LANEWAY	92	End of Seal	502	Rose Street	594	Updated 20/02/2024, upgraded from not mainted to unsealed laneway.	MAP 17-D6
Lane 18 Larundel Street Manangatang	NOT MAINTAINED	175	Rose Street	594	Laneway Adjacent 20 Church Street Manangatang	769	LANEWAY	MAP 17-D7
Lane 18 Larundel Street Manangatang	NOT MAINTAINED	185	Laneway Adjacent 20 Church Street Manangatang	769	Larundel Street	954	LANEWAY	MAP 17-D7
Lane 2 Boys St Swan Hill	UNSEALED LANEWAY	106	Boys St	0	Wood St	106	Reviewed 2021 - Laneway Class amended from to UNSEALED LANEWAY	MAP 32-A5
Lane 2 Coghill St Manangatang	UNSEALED LANEWAY	128	Pioneer Street	0	Lane 18	128	Reviewed 2021 - Upgrade Class amended from UNREGISTER to UNSEALED LANEWAY	MAP 17-D6
Lane 2 Coghill St Manangatang	NOT MAINTAINED	74	Lane 18	128	Church St	202	Paper road only	MAP 17-D6
Lane 2 Coghill St Manangatang	NOT MAINTAINED	76	Church St	202	Lane 26	278	Paper road only	MAP 17-D6
Lane 2 Lauer Cres Nyah West	UNSEALED LANEWAY	180	Lauer Cres	0	Alma Street	180	Reviewed 2021 - Upgrade Class amended from UNREGISTER to UNSEALED LANEWAY	MAP 25-C6
Lane 2 Lauer Cres Nyah West	UNSEALED LANEWAY	138	Alma Street	180	Lauer Crescent	318	Reviewed 2021 - Upgrade Class amended from UNREGISTER to UNSEALED LANEWAY	MAP 25-D6
Lane 20 Carrington St Robinvale	NOT MAINTAINED	174	Lane 33	0	EOR	174	Discontinued	MAP 15-F4
Lane 20 Carrington St Robinvale	UNSEALED LANEWAY	220	Carrington St	0	Ronald Street	220	Reviewed 2021 - Upgrade Class amended from UNREGISTER to UNSEALED LANEWAY	MAP 15-E5
Lane 20 Station St Woorinen Sth	UNSEALED LANEWAY	190	Palmer Street	0	McCalman Street	190	Reviewed 2021 - Upgrade Class amended from UNREGISTER to UNSEALED LANEWAY	MAP 26-C8
Lane 20 Station St Woorinen Sth	UNSEALED LANEWAY	204	McCalman Street	190	WO60	394	Reviewed 2021 - Upgrade Class amended from UNREGISTER to UNSEALED LANEWAY	MAP 26-B7
Lane 20 Station St Woorinen Sth	UNSEALED LANEWAY	329	WO60	394	EOR	723	Reviewed 2021 - Upgrade Class amended from UNREGISTER to UNSEALED LANEWAY	MAP 26-A7
Lane 21 Allan St Nyah West	UNSEALED LANEWAY	103	Mary Street Nyah West	0	Rose Street Nyah West	103	Reviewed 2021 - Laneway Class amended from to UNSEALED LANEWAY	MAP 24-F6
Lane 21 Allan St Nyah West	UNSEALED LANEWAY	119	Rose Street Nyah West	103	Olive St Nyah	222	Reviewed 2021 - Laneway Class amended from to UNSEALED LANEWAY	MAP 24-F6
Lane 21 Woorinen Rd Woorinen Sth	UNSEALED LANEWAY	323	Woorinen Road	0	Alma st	323	Reviewed 2021 - Upgrade Class amended from UNREGISTER to UNSEALED LANEWAY	MAP 26-D8
Lane 21 Woorinen Rd Woorinen Sth	UNSEALED LANEWAY	223	Alma St	323	Monday St	546	Reviewed 2021 - Upgrade Class amended from UNREGISTER to UNSEALED LANEWAY	MAP 26-D7
Lane 22 Lalbert Rd Lake Boga	UNSEALED LANEWAY	279	Lalbert Road	0	Marraboor Street Lake Boga	279	Reviewed 2021 - Upgrade Class amended from UNREGISTER to UNSEALED LANEWAY	MAP 35-D7
Lane 22 Lalbert Rd Lake Boga	UNSEALED LANEWAY	227	Marraboor Street Lake Boga	279	EOR	506	Reviewed 2021 - Upgrade Class amended from UNREGISTER to UNSEALED LANEWAY	MAP 35-D6
Lane 23 Vernon St Ultima	NOT MAINTAINED	446	Taverner Street	0	Hayes Stree	446	NO FORMED ROAD	MAP 21-D6
Lane 23 Vernon St Ultima	UNSEALED LANEWAY	233	Hayes Stree	446	Vernon Street	679	Reviewed 2021 - Upgrade Class amended from UNREGISTER to UNSEALED LANEWAY	MAP 21-D5
Lane 25 Malla Ave Robinvale	UNSEALED LANEWAY	62	Lane 30	0	Malla Ave	62	Reviewed 2021 - Upgrade Class amended from UNREGISTER to UNSEALED LANEWAY	MAP 15-F3

Road	Classification	L(m)	From	FromCH	To	ToCh	Comments	MapRef
Lane 26 Larundel St Manangatang	NOT MAINTAINED	345	Sutton Lane	0	Coghill Street	345	Peper road only	MAP 17-D5
Lane 26 Larundel St Manangatang	UNSEALED LANEWAY	571	Coghill Street	345	Mallee Highway	916	Reviewed 2021 - Upgrade Class amended from UNREGISTER to UNSEALED LANEWAY	MAP 17-C7
Lane 26 Station St Nyah West	NOT MAINTAINED	183	Station St	0	Black St	183	Paper road only	MAP 25-B6
Lane 26 Station St Nyah West	UNSEALED LANEWAY	220	Black St	183	Frederick St	403	Reviewed 2021 - Upgrade Class amended from UNREGISTER to UNSEALED LANEWAY	MAP 25-A6
Lane 26 Station St Nyah West	UNSEALED LANEWAY	209	Frederick St	403	Gray St	612	Reviewed 2021 - Upgrade Class amended from UNREGISTER to UNSEALED LANEWAY	MAP 24-F6
Lane 29 Station St Piangil	UNSEALED LANEWAY	176	South St	0	High St	176	Reviewed 2021 - Upgrade Class amended from UNREGISTER to UNSEALED LANEWAY	MAP 22-C5
Lane 29 Station St Piangil	UNSEALED LANEWAY	133	High St	0	Lane 3	133	Reviewed 2021 - Upgrade Class amended from UNREGISTER to UNSEALED LANEWAY	MAP 22-C5
Lane 3 Monash Ave Nyah West	NOT MAINTAINED	207	Monash Avenue Service Road	0	Laeur Cres	207	Paper road only - Unit access private	MAP 25-C6
Lane 3 Station St Piangil	UNSEALED LANEWAY	62	Station St	0	Lane 29	62	Reviewed 2021 - Upgrade Class amended from UNREGISTER to UNSEALED LANEWAY	MAP 22-C5
Lane 3 Station St Piangil	UNSEALED LANEWAY	63	Lane 29	62	Hall St	125	Reviewed 2021 - Upgrade Class amended from UNREGISTER to UNSEALED LANEWAY	MAP 22-D5
Lane 30 George St Robinvale	UNSEALED LANEWAY	61	Malla Avenue	0	Lane 1	61	Reviewed 2021 - Upgrade Class amended from UNREGISTER to UNSEALED LANEWAY	MAP 15-F3
Lane 30 George St Robinvale	UNSEALED LANEWAY	209	Lane 1	61	Lane 25	270	Reviewed 2021 - Upgrade Class amended from UNREGISTER to UNSEALED LANEWAY	MAP 15-F3
Lane 30 George St Robinvale	NOT MAINTAINED	62	Lane 25	270	Leonora Street	332	Private laneway	MAP 15-F3
Lane 30 George St Robinvale	NOT RESPONSIBLE	63	Leonora Street	332	Lane 37	395	Reviewed 2021 - Ownership Class amended from CLOSE to NOT RESPONSIBLE - Private property	MAP 15-F4
Lane 30 George St Robinvale	NOT RESPONSIBLE	63	Lane 37	395	Ronald Street	458	Reviewed 2021 - Ownership Class amended from CLOSE to NOT RESPONSIBLE - Private property	MAP 15-F4
Lane 30 Lalbert Rd Lake Boga	UNSEALED LANEWAY	273	Lalbert Road	0	Marraboor Street Lake Boga	273	Reviewed 2021 - Upgrade Class amended from UNREGISTER to UNSEALED LANEWAY	MAP 35-D7
Lane 30 Lalbert Rd Lake Boga	UNSEALED LANEWAY	227	Marraboor Street Lake Boga	273	EOR	500	Reviewed 2021 - Upgrade Class amended from CLOSE to UNSEALED LANEWAY	MAP 35-C7
Lane 31 Beveridge St Piangil	UNSEALED LANEWAY	179	South St	0	High St	179	Reviewed 2021 - Upgrade Class amended from UNREGISTER to UNSEALED LANEWAY	MAP 22-D5
Lane 31 Beveridge St Piangil	UNSEALED LANEWAY	172	High St	179	Lane 1	351	Reviewed 2021 - Upgrade Class amended from UNREGISTER to UNSEALED LANEWAY	MAP 22-D5
Lane 31 Stradbroke Ave	ACCESS	62	Stradbroke Avenue Swan Hill	0	Brereton Lane Swan Hill	62	Reviewed 2021 - Upgrade Class amended from UNREGISTER to ACCESS	MAP 31-F3
Lane 31 Stradbroke Ave	ACCESS	16	Brereton Lane Swan Hill	62	Last Unit	78	Reviewed 2021 - Upgrade Class amended from UNREGISTER to ACCESS	MAP 31-F3
Lane 31 Stradbroke Ave	UNSEALED LANEWAY	69	Last Unit	78	Chisholm Street Swan Hill	147	Reviewed 2021 - Upgrade Class amended from UNREGISTER to UNSEALED LANEWAY	MAP 31-F3
Lane 31 Vernon St Ultima	NOT MAINTAINED	674	Taverner Street	0	Vernon Street	674	NO FORMED LANE	MAP 21-C5
Lane 32 Station St Nyah West	UNSEALED LANEWAY	278	Station St	0	Black St	278	Reviewed 2021 - Upgrade Class amended from UNREGISTER to UNSEALED LANEWAY	MAP 25-B7
Lane 32 Station St Nyah West	UNSEALED LANEWAY	223	Black St	278	Frederick St	501	Reviewed 2021 - Upgrade Class amended from UNREGISTER to UNSEALED LANEWAY	MAP 25-A7
Lane 32 Station St Nyah West	NOT MAINTAINED	220	Frederick St	501	Mary St	721	Paper Road only	MAP 24-F7
Lane 33 Leonora St Robinvale	UNSEALED LANEWAY	212	Lane 6	0	Lane 5	212	Reviewed 2021 - Laneway Class amended from to UNSEALED LANEWAY	MAP 15-F4
Lane 33 Leonora St Robinvale	UNSEALED LANEWAY	60	Lane 5	212	Leonara Street	272	Reviewed 2021 - Laneway Class amended from to UNSEALED LANEWAY	MAP 15-F4
Lane 33 Leonora St Robinvale	UNSEALED LANEWAY	64	Leonara Street	272	Lane 20	336	Reviewed 2021 - Upgrade Class amended from CLOSE to UNSEALED LANEWAY	MAP 15-F4
Lane 33 Leonora St Robinvale	UNSEALED LANEWAY	60	Lane 20	336	Ronald St	396	Reviewed 2021 - Upgrade Class amended from CLOSE to UNSEALED LANEWAY	MAP 15-F4
Lane 34 Malla Ave Robinvale	NOT RESPONSIBLE	64	Lane 49	0	Malla Ave	64	Reviewed 2021 - Ownership Class amended from CLOSE to NOT RESPONSIBLE - Private land	MAP 15-F3
Lane 35 Rutherford St Swan Hill	UNSEALED LANEWAY	254	Rutherford St	0	Boys Street	254	Reviewed 2021 - Laneway Class amended from to UNSEALED LANEWAY	MAP 31-F4
Lane 36 Lalbert Rd Lake Boga	UNSEALED LANEWAY	267	Lalbert Road	0	Marraboor Street Lake Boga	267	Reviewed 2021 - Upgrade Class amended from UNREGISTER to UNSEALED LANEWAY	MAP 35-C7
Lane 36 Lalbert Rd Lake Boga	UNSEALED LANEWAY	102	Marraboor Street Lake Boga	267	End of track	369	Reviewed 2021 - Upgrade Class amended from UNREGISTER to UNSEALED LANEWAY	MAP 35-C7
Lane 36 Lalbert Rd Lake Boga	NOT MAINTAINED	119	End of track	369	EOR	488	Paper road only	MAP 35-C7
Lane 37 Leonora St Robinvale	UNSEALED LANEWAY	104	Leonora Street	0	private land	104	Reviewed 2021 - Upgrade Class amended from UNREGISTER to UNSEALED LANEWAY	MAP 16-A4
Lane 37 Leonora St Robinvale	NOT RESPONSIBLE	22	private land	104	Lane 30	126	Reviewed 2021 - Ownership Class amended from CLOSE to NOT RESPONSIBLE - Private property	MAP 15-F4
Lane 38 Rutherford St Swan Hill	UNSEALED LANEWAY	227	Rutherford St	0	McCrae St	227	Reviewed 2021 - Upgrade Class amended from UNREGISTER to UNSEALED LANEWAY	MAP 31-F4
Lane 38 Rutherford St Swan Hill	ACCESS	10	McCrae St	227	McCrae St	237	Reviewed 2021 - New Class amended from NEW ACCESS to ACCESS	MAP 31-F3
Lane 39A Palaroo St Swan Hill	UNSEALED LANEWAY	64	Pallaroo St	0	Lane 12	64	Reviewed 2021 - Upgrade Class amended from UNREGISTER to UNSEALED LANEWAY	MAP 29-B9
Lane 39A Palaroo St Swan Hill	UNSEALED LANEWAY	57	Lane 12	64	Naretha Street	121	Reviewed 2021 - Upgrade Class amended from UNREGISTER to UNSEALED LANEWAY	MAP 29-B9
Lane 4 Gummow St	UNSEALED LANEWAY	152	McCrae Street	13	Lane 4 Gummow St Swan Hill	165	Reviewed 2021 - Laneway Class amended from to UNSEALED LANEWAY	MAP 31-F3
Lane 4 Gummow St access	COLLECTOR	13	McCrae Street	0	McCrae Street	13	Reviewed 2021 - New Class amended from NEW to COLLECTOR	MAP 31-F3
Lane 4, Lalber Rd Lake Boga	UNSEALED LANEWAY	290	Lalbert Road	0	Marraboor Street Lake Boga	290	Reviewed 2021 - Laneway Class amended from to UNSEALED LANEWAY	MAP 35-E6
Lane 4, Lalber Rd Lake Boga	UNSEALED LANEWAY	227	Marraboor Street Lake Boga	290	Kunat Street	517	Reviewed 2021 - Laneway Class amended from to UNSEALED LANEWAY	MAP 35-D6
Lane 4, Lalber Rd Lake Boga	NOT MAINTAINED	92	Kunat Street	517	Kerang St	609		MAP 35-D5
Lane 4, Lalber Rd Lake Boga	NOT MAINTAINED	37	Kerang St	609	EOR	646		MAP 35-D5
Lane 441 Campbell St Swan Hill	UNSEALED LANEWAY	127	Rankin St	0	EOR	127	Reviewed 2021 - Upgrade Class amended from UNREGISTER to UNSEALED LANEWAY	MAP 32-C6
Lane 453 Campbell St Swan Hill	UNSEALED LANEWAY	100	Rankin St	0	EOR	100	Reviewed 2021 - Upgrade Class amended from UNREGISTER to UNSEALED LANEWAY	MAP 32-C6
Lane 456 Campbell St Swan Hill	UNSEALED LANEWAY	221	Albert Street	0	Long Street	221	Reviewed 2021 - Upgrade Class amended from UNREGISTER to UNSEALED LANEWAY	MAP 32-B6
Lane 456 Campbell St Swan Hill	UNSEALED LANEWAY	52	Long Street	221	Lane 18 Kimberley Ave Swan Hill	273	Reviewed 2021 - Upgrade Class amended from UNREGISTER to UNSEALED LANEWAY	MAP 32-B6
Lane 456 Campbell St Swan Hill	UNSEALED LANEWAY	53	Lane 18 Kimberley Ave Swan Hill	273	Kimberley Avenue	326	Reviewed 2021 - Upgrade Class amended from UNREGISTER to UNSEALED LANEWAY	MAP 32-B6
Lane 49 Watkin St Robinvale	UNSEALED LANEWAY	66	Lane 37	0	Leonara Street	66	Reviewed 2021 - Upgrade Class amended from UNREGISTER to UNSEALED LANEWAY	MAP 16-A3
Lane 49 Watkin St Robinvale	NOT RESPONSIBLE	112	Leonara Street	66	Road reserve	178	Reviewed 2021 - Ownership Class amended from CLOSE to NOT RESPONSIBLE - Private land. No access	MAP 15-F3
Lane 49 Watkin St Robinvale	NOT MAINTAINED	76	Road reserve	178	Road reserve	254	No access	MAP 15-F3
Lane 49 Watkin St Robinvale	NOT RESPONSIBLE	81	Road reserve	254	Lane 84 Latje	335	Reviewed 2021 - Ownership Class amended from CLOSE to NOT RESPONSIBLE - Private land. No access	MAP 15-F3
Lane 5 Warlen St Robinvale	UNSEALED LANEWAY	62	Lane 33	0	Warlen Avenue	62	Reviewed 2021 - Laneway Class amended from to UNSEALED LANEWAY	MAP 15-F4
Lane 5 Warlen St Robinvale	UNSEALED LANEWAY	64	Warlen Avenue	62	Lane 12	126	Reviewed 2021 - Laneway Class amended from to UNSEALED LANEWAY	MAP 15-F4
Lane 5 Warlen St Robinvale	NOT MAINTAINED	63	Lane 12	126	Carrington St	189	to be discontinued	MAP 15-E4
Lane 61 Murray St Piangil	UNSEALED LANEWAY	120	Hall St	0	Beveridge st	120	Reviewed 2021 - Upgrade Class amended from UNREGISTER to UNSEALED LANEWAY	MAP 22-D5
Lane 67/68 Church St Manangatang	NOT MAINTAINED	72	Lane 18	0	Church St	72	Paper road only	MAP 17-D5
Lane 67/68 Church St Manangatang	NOT MAINTAINED	75	Church St	72	Lane 26	147	Paper road only	MAP 17-D5
Lane 7 O'Connor St Nyah West	UNSEALED LANEWAY	179	End of carpark	0	O'Connor Street Nyah West	179	Reviewed 2021 - Upgrade Class amended from UNREGISTER to UNSEALED LANEWAY	MAP 25-A5
Lane 7 O'Connor St Nyah West	UNSEALED LANEWAY	107	O'Connor Street Nyah West	179	Leigh St	286	Reviewed 2021 - Upgrade Class amended from UNREGISTER to UNSEALED LANEWAY	MAP 25-A5
Lane 7 O'Connor St Nyah West	NOT MAINTAINED	138	Leigh St	286	Mary St	424	Not on Road Reserve	MAP 24-F5
Lane 79 Chapman Street Swan Hill	SEALED LANEWAY	47	Drummond Street	0	Carpark	47	Reviewed 2021 - Downgrade Class amended from ACCESS to SEALED LANEWAY - LANEWAY	MAP 28-E9
Lane 79 Chapman Street Swan Hill - Carpark	ANCILLARY	49	Carpark	47	Thurla Street	96		MAP 28-E9

Road	Classification	L(m)	From	FromCH	To	ToCh	Comments	MapRef
Lane 84 Latje Rd Robinvale	NOT MAINTAINED	37	Watkin Street	0	Property access	37		MAP 15-F3
Lane 84 Latje Rd Robinvale	NOT RESPONSIBLE	103	Property access	37	Malla Ave	140	Reviewed 2021 - Ownership Class amended from UNREGISTER to NOT RESPONSIBLE - Private land	MAP 15-F3
Lane 9 Woorinen Rd Woorinen South	UNSEALED LANEWAY	496	Woorinen Road	0	Monday Street	496	Reviewed 2021 - Upgrade Class amended from UNREGISTER to UNSEALED LANEWAY	MAP 26-C7
Lane First/Second Wood Wood	NOT MAINTAINED	273	Ball St	0	PG72	273	Paper road only	MAP 6-B5
Laneway - unnamed	NOT RESPONSIBLE	62	McCrae Street	0	EOR	62	Reviewed 2021 - New Class amended from New to NOT RESPONSIBLE - Check ownership	MAP 32-B3
Laneway - unnamed	SEALED LANEWAY	68	Curlewis Street	0	T Intersection	68	Reviewed 2021 - New Class amended from New to SEALED LANEWAY	MAP 32-B3
Laneway - unnamed	SEALED LANEWAY	64	Campbell Street	0	EOR	64	Reviewed 2021 - New Class amended from New to SEALED LANEWAY	MAP 32-B2
Laneway - unnamed	SEALED LANEWAY	20	Coonimur Road	68	North EOR	88	Reviewed 2021 - New Class amended from New to SEALED LANEWAY	MAP 32-B3
Laneway - unnamed	SEALED LANEWAY	10	T Intersection	68	South EOR	78	Reviewed 2021 - New Class amended from New to SEALED LANEWAY	MAP 32-B3
Laneway Adjacent 108 Campbell Street Swan Hill	UNSEALED LANEWAY	102	Campbell Street	0	EOR	102	Reviewed 2021 - Upgrade Class amended from UNREGISTER to UNSEALED LANEWAY	MAP 32-B2
Laneway Adjacent 20 Pioneer St Manang	UNSEALED LANEWAY	184	Pioneer Street	0	Church Street	184	Reviewed 2021 - Laneway Class amended from to UNSEALED LANEWAY	MAP 17-D7
Laneway Adjacent 45 Rutherford Street Swan Hill	UNSEALED LANEWAY	53	Rutherford Street	0	EOR	53	Reviewed 2021 - Upgrade Class amended from UNREGISTER to UNSEALED LANEWAY	MAP 31-F4
Laneway Adjacent 46 Pioneer St Manang	UNSEALED LANEWAY	150	Robinvale - Sea Lake Road	0	Pioneer Street	150	Reviewed 2021 - Laneway Class amended from to UNSEALED LANEWAY	MAP 17-E6
Laneway Between Excelsior / Sackville Manangatang	UNSEALED LANEWAY	92	Pioneer Street	0	Bend Right	92	Reviewed 2021 - Upgrade Class amended from UNREGISTER to UNSEALED LANEWAY	MAP 17-D5
Laneway Between Excelsior / Sackville Manangatang	NOT MAINTAINED	47	Bend Right	92	Lane 18 Larundel St Manangatang	139	Paper road only, trackExtends onto private property	MAP 17-D5
Laneway Boundary Bend	NOT MAINTAINED	304	Murray Valley Hwy	0	Service Road	304	Paper road only	MAP 3-A4
Laneway Rear 1-31 Neilson St Chinka	NOT MAINTAINED	255	Chinkapook-Nyah West Road	0	Raphael Road	255	Paper road only	MAP 18-C6
Laneway Rear 1-31 Neilson St Chinka	NOT MAINTAINED	200	Raphael Road	255	EU57	455	Paper road only	MAP 18-D7
Laneway Rear 2-14 McCrae St Swan Hill	UNSEALED LANEWAY	88	Curlewis Street	0	McCrae Street	88	Reviewed 2021 - Upgrade Class amended from UNREGISTER to UNSEALED LANEWAY	MAP 32-B3
Langley Road	NOT MAINTAINED	3202	Piangil West Road	0	Coonimur Road	3202	Not required for property access	MAP 5-B2
Larkin Road	ACCESS	4209	Engstrom Road	0	MI21	4209		MAP 3-A9
Larkin Road	ACCESS	3103	MI21	4209	MI25	7312		MAP 3-A8
Larkin Road	ACCESS	153	MI25	7312	Hayesdale-Kooloonong Road	7465		MAP 3-A8
Larundel Road	ACCESS MINOR	2919	GN36	0	White Road Gerahmin	2919	Reviewed 2021 - Upgrade Class amended from UNREGISTER to ACCESS MINOR	MAP 4-B5
Larundel Road	ACCESS MINOR	1112	White Road Gerahmin	2919	Property access	4031	Reviewed 2021 - Downgrade Class amended from ACCESS to ACCESS MINOR - Not required for residential access	MAP 4-B5
Larundel Road	ACCESS	2104	Property access	4031	Cocamba-Leitpar Road	6135		MAP 4-B5
Larundel Road	ACCESS MINOR	2223	Cocamba-Leitpar Road	6135	Murfin Road	8358	Reviewed 2021 - Downgrade Class amended from ACCESS to ACCESS MINOR	MAP 4-B4
Larundel Road	ACCESS MINOR	210	Murfin Road	8358	Tarran Road	8568	Reviewed 2021 - Downgrade Class amended from ACCESS to ACCESS MINOR	MAP 4-B4
Larundel Road	ACCESS MINOR	2599	Tarran Road	8568	Turner Road Larundel	11167	Reviewed 2021 - Upgrade Class amended from UNREGISTER to ACCESS MINOR	MAP 4-B4
Larundel Road	ACCESS MINOR	3249	Turner Road Larundel	11167	Residential Access	14416	Reviewed 2021 - Downgrade Class amended from ACCESS to ACCESS MINOR - Not required for residential access	MAP 4-B3
Larundel Road	ACCESS	1484	Residential Access	14416	Kulwyne Tank Road	15900		MAP 4-B3
Larundel Road Slip	ACCESS MINOR	97	Turner Road Larundel	11167	Larundel Road	11264	Reviewed 2021 - Downgrade Class amended from ACCESS to ACCESS MINOR	MAP 4-B3
Latje Road	COLLECTOR	144	End Divided road	1702	Oliver Road Robinvale	1846		MAP 16-B4
Latje Road	COLLECTOR	165	Oliver Road Robinvale	1846	Carolyn Court	2011		MAP 16-B5
Latje Road	COLLECTOR	29	Carolyn Court	2011	Williams Road Robinvale	2040		MAP 16-B5
Latje Road	COLLECTOR	183	Williams Road Robinvale	2040	Adcock Road	2223		MAP 16-B5
Latje Road	COLLECTOR	65	Adcock Road	2223	George Street Robinvale	2288		MAP 16-B6
Latje Road	COLLECTOR	114	George Street Robinvale	2288	Carrazza Court	2402		MAP 16-B6
Latje Road	COLLECTOR	96	Carrazza Court	2402	Ryan Road Robinvale	2498		MAP 16-B6
Latje Road	COLLECTOR	669	Ryan Road Robinvale	2498	Smith Road Robinvale	3167		MAP 16-B7
Latje Road	COLLECTOR	182	Smith Road Robinvale	3167	Loy Road	3349		MAP 16-C8
Latje Road	COLLECTOR	103	Loy Road	3349	Trotting Track Road	3452		MAP 16-C9
Latje Road	COLLECTOR	219	Trotting Track Road	3452	Smythe Road Robinvale	3671		MAP 16-D9
Latje Road Access 1	ACCESS	25	Latje Rd	1188	Latje Rd	1188		MAP 16-B3
Latje Road Access 2	ACCESS	29	Latje Rd	1299	Latje Rd	1299	Parke St	MAP 16-B3
Latje Road Eastbound	COLLECTOR	78	Murray Valley Highway	0	Sawka Court	78		MAP 15-D2
Latje Road Eastbound	COLLECTOR	77	Sawka Court	78	River Grove	155		MAP 15-E2
Latje Road Eastbound	COLLECTOR	98	River Grove	155	George Street Robinvale	253		MAP 15-E2
Latje Road Eastbound	COLLECTOR	46	George Street Robinvale	253	George Street Robinvale	299		MAP 15-E2
Latje Road Eastbound	COLLECTOR	199	George Street Robinvale	299	Herbert Street	498		MAP 15-F2
Latje Road Eastbound	COLLECTOR	158	Herbert Street	498	Watkin Street	656		MAP 15-F2
Latje Road Eastbound	COLLECTOR	191	Watkin Street	656	Donald Street Robinvale	847		MAP 16-A2
Latje Road Eastbound	COLLECTOR	280	Donald Street Robinvale	847	McLennan Drive Robinvale	1127		MAP 16-B2
Latje Road Northbound	COLLECTOR	61	McLennan Drive Robinvale	1188	Latje Rd Access 1	1249	Latje road access	MAP 16-B3
Latje Road Northbound	COLLECTOR	111	Latje Rd Access 1	1249	Latje road access 2	1360	Latje road access	MAP 16-B3
Latje Road Northbound	COLLECTOR	66	Latje road access 2	1360	Parke Street	1426		MAP 16-B3
Latje Road Northbound	COLLECTOR	113	Parke Street	1426	Alexander Street	1539		MAP 16-B3
Latje Road Northbound	COLLECTOR	30	Alexander Street	1539	Lawrence Road Robinvale	1569		MAP 16-B4
Latje Road Northbound	COLLECTOR	122	Lawrence Road Robinvale	1569	End Divided road	1691		MAP 16-B4
Latje Road Roundabout	COLLECTOR	112	Latje Road	1115	McClennan Drive	1227	Round about	MAP 16-B2
Latje Road Slip	COLLECTOR	97	Trotting Track Road	3452	Murray Valley Highway	3549	Reviewed 2021 - New Class amended from NEW SLIP to COLLECTOR	MAP 16-C9
Latje Road Southbound	COLLECTOR	65	McLennan Drive Robinvale	1188	Latje Rd Round about	1253	Latje road access	MAP 16-B3
Latje Road Southbound	COLLECTOR	111	Latje road access	1253	Latje Road Access	1364		MAP 16-B3
Latje Road Southbound	COLLECTOR	66	Latje road access	1364	Parke Street	1430		MAP 16-B3

Road	Classification	L(m)	From	FromCH	To	ToCh	Comments	MapRef
Latje Road Southbound	COLLECTOR	113	Parke Street	1430	Alexander Street	1543		MAP 16-B3
Latje Road Southbound	COLLECTOR	31	Alexander Street	1543	Lawrence Road Robinvale	1574		MAP 16-B4
Latje Road Southbound	COLLECTOR	128	Lawrence Road Robinvale	1574	End Divided road	1702		MAP 16-B4
Latje Road Westbound	COLLECTOR	66	Murray Valley Highway	0	Natale Lane	66		MAP 15-E2
Latje Road Westbound	COLLECTOR	77	Natale Lane	66	River Grove	143		MAP 15-E2
Latje Road Westbound	COLLECTOR	98	River Grove	143	George Street Robinvale	241		MAP 15-E2
Latje Road Westbound	COLLECTOR	47	George Street Robinvale	241	George Street Robinvale	288		MAP 15-E2
Latje Road Westbound	COLLECTOR	198	George Street Robinvale	288	Herbert Street	486		MAP 15-F2
Latje Road Westbound	COLLECTOR	158	Herbert Street	486	Watkin Street	644		MAP 15-F2
Latje Road Westbound	COLLECTOR	191	Watkin Street	644	Donald Street Robinvale	835		MAP 16-A2
Latje Road Westbound	COLLECTOR	280	Donald Street Robinvale	835	McLennan Drive Robinvale	1115		MAP 16-B2
Latje Road Westbound Slip	COLLECTOR	108	Murray Valley Highway	0	Sawka Court	108	Reviewed 2021 - New Class amended from NEW SLIP to COLLECTOR	MAP 15-D2
Lauer Crescent	ACCESS	245	Service Road Monash Avenue Nyah West	0	Alma Street Nyah West	245		MAP 25-D6
Lauer Crescent	ACCESS	48	Alma Street Nyah West	245	Railway Avenue Nyah West	293		MAP 25-C6
Lauer Crescent	ACCESS	232	Railway Avenue Nyah West	293	Monash Avenue Nyah West	525		MAP 25-C6
Lawrence Road	ACCESS	35	Latje Road	0	Latje Road	35	Reviewed 2021 - New Class amended from NEW to ACCESS	MAP 16-B4
Lawrence Road	ACCESS	211	Latje Road	35	EOR	246		MAP 16-B4
Lea Road	ACCESS	381	MacKay Road	0	Residential Access	381	Reviewed 2021 - Upgrade Class amended from UNREGISTER to ACCESS	MAP 18-A1
Lea Road	NOT MAINTAINED	1607	Residential Access	381	Old Manangatang Road	1988	Not required for residential access	MAP 4-F6
Learmonth Road	ACCESS	2958	Gowanford South Road	0	Wood Road Chinangin	2958		MAP 7-F5
Learson Road	ACCESS MINOR	2354	Kookoomboo Road	0	Millers Tank Road	2354	Reviewed 2025 - Class amended from NOT MAINTAINED to ACCESS MINOR - Being Maintained	MAP 5-B3
Ledwidge Court	ACCESS	146	Makepeace Street	0	EOR	146		MAP 31-D3
Lee Road	ACCESS MINOR	2782	LGA boundary	0	Three Chain Road	2782	Reviewed 2021 - Upgrade Class amended from UNREGISTER to ACCESS MINOR - required for property access	MAP 14-F6
Lee Road Vinifera	NOT MAINTAINED	1279	Woorinen-Vinifera Road	0	EOR	1279	Paper road only	MAP 12-B4
Leeder Lane	ACCESS	337	Harris Road Tyntynder North	0	EOR	337		MAP 25-F9
Legge Street	ACCESS	94	Butterworth Street	0	EOR	94		MAP 28-D9
Lehan Court	ACCESS	80	King Street	0	EOR	80		MAP 29-A8
Lehmann Lane	ACCESS	209	Murray Valley Highway	0	Lehmann Lane	209		MAP 34-B1
Lehmann Lane	NOT RESPONSIBLE	193	Lehmann Lane	209	End of gravel	402	Reviewed 2021 - Ownership Class amended from ACCESS to NOT RESPONSIBLE	MAP 34-A2
Lehmann Lane	NOT MAINTAINED	338	End of gravel	402	EOR	740	Private Land/Not on road reserve	MAP 34-A2
Leigh Street	ACCESS	374	Monash Avenue Nyah West	0	O'Connor Street Nyah West	374		MAP 25-A5
Leitpar School Road	ACCESS	2620	LGA boundary	0	Murfin Road	2620		MAP 4-A4
Leitpar School Road	ACCESS	2667	Murfin Road	2620	Turner Road Larundel	5287		MAP 4-A4
Leitpar School Road	ACCESS	4886	Turner Road Larundel	5287	Boothey Road	10173		MAP 4-A3
Leitpar School Road Slip	ACCESS	99	LGA boundary	0	Leitpar School Road	99	Reviewed 2021 - New Class amended from NEW SLIP to ACCESS	MAP 4-A4
Lena Close	ACCESS	70	Pascoe Street	0	EOR	70		MAP 31-C1
Leonora Street	ACCESS	107	Bromley Road	0	McCartney Court	107		MAP 15-E4
Leonora Street	ACCESS	105	McCartney Court	107	Carrington Street	212		MAP 15-E4
Leonora Street	ACCESS	127	Carrington Street	212	Warlen Avenue	339		MAP 15-F4
Leonora Street	ACCESS	126	Warlen Avenue	339	George Street	465		MAP 15-F4
Leonora Street	ACCESS	39	George St	465	George St	504		MAP 15-F4
Leonora Street	ACCESS	64	George Street Robinvale	504	Lane 30 George St Robinvale	568		MAP 15-F4
Leonora Street	ACCESS	62	Lane 30 George St Robinvale	568	Malla Avenue	630		MAP 15-F3
Leonora Street	ACCESS	127	Malla Avenue	630	Watkin Street	757		MAP 16-A3
Leslie Road	ACCESS MINOR	3176	Peart Road	0	Residential Access	3176	Reviewed 2021 - Downgrade Class amended from ACCESS to ACCESS MINOR	MAP 11-B8
Leslie Road	ACCESS	496	Residential Access	3176	Murray Valley Highway	3672		MAP 11-C7
Lette Lane	ACCESS	731	Winlaton Road	0	Property access	731		MAP 14-C2
Lette Lane	NOT MAINTAINED	849	Property access	731	EOR	1580		MAP 14-C1
Lewis Road	ACCESS MINOR	2337	Springfield Road	0	Brydon Road	2337	Reviewed 2021 - Upgrade Class amended from UNREGISTER to ACCESS MINOR	MAP 7-D4
Lewis Road	ACCESS MINOR	1372	Brydon Road	2337	Webb Road	3709	Reviewed 2021 - Upgrade Class amended from UNREGISTER to ACCESS MINOR	MAP 7-E4
Lewis Road	ACCESS MINOR	2838	Webb Road	3709	Jilbert Road	6547	Reviewed 2021 - Downgrade Class amended from ACCESS to ACCESS MINOR	MAP 7-E4
Lewis Road	ACCESS MINOR	3236	Jilbert Road	6547	Gowanford South Road	9783	Reviewed 2021 - Downgrade Class amended from ACCESS to ACCESS MINOR	MAP 7-F4
Lewis Road	ACCESS MINOR	3340	Gowanford South Road	9783	Delmenico Road	13123	Reviewed 2021 - Downgrade Class amended from ACCESS to ACCESS MINOR	MAP 8-A4
Lewis Road Slip	ACCESS MINOR	196	Lewis Road	0	Delmenico Road	196	Reviewed 2021 - New Class amended from NEW SLIP to ACCESS MINOR	MAP 8-A4
LI05	NOT RESPONSIBLE	1000	Kelly Road Wemen	0	Ryan Road	1000	Reviewed 2021 - Ownership Class amended from CLOSE to NOT RESPONSIBLE	MAP 1-C7
LI05	NOT RESPONSIBLE	4710	Ryan Road	1000	Hill Road	5710	Reviewed 2021 - Ownership Class amended from CLOSE to NOT RESPONSIBLE - DELWP	MAP 1-C7
LI05	NOT RESPONSIBLE	5199	Hill Road	5710	Booth Road Liparoo	10909	Reviewed 2021 - Ownership Class amended from CLOSE to NOT RESPONSIBLE - DELWP	MAP 1-B7
LI05	NOT RESPONSIBLE	1645	Booth Road Liparoo	10909	LGA boundary	12554	Reviewed 2021 - Ownership Class amended from CLOSE to NOT RESPONSIBLE - DELWP	MAP 1-A7
LI06	NOT RESPONSIBLE	2096	Booth road	0	Council Boundary	2096	Reviewed 2021 - Ownership Class amended from CLOSE to NOT RESPONSIBLE - UNUSED ROAD LICENCE	MAP 1-A6
LI08	NOT MAINTAINED	765	Hattah-Robinvale Road	0	Driveway	765	Private Driveway	MAP 1-C6
LI08	NOT RESPONSIBLE	186	Driveway	765	EOR	951	Reviewed 2021 - Ownership Class amended from CLOSE to NOT RESPONSIBLE	MAP 1-C6
Lighthorse Road	ACCESS MINOR	2249	Hasting Tank Road	0	Hogben Road	2249	Reviewed 2021 - Downgrade Class amended from ACCESS to ACCESS MINOR	MAP 3-B9
Lighthorse Road	NOT MAINTAINED	1262	Hogben Road	2249	MI21	3511	Not required for property access	MAP 3-B9
Lighthorse Road	NOT MAINTAINED	2761	MI21	3511	Hayesdale-Kooloonong Road	6272	Not required for property access	MAP 3-B8
Limon Street	ACCESS	174	Birdwood Avenue	0	EOR	174		MAP 25-C6
Lisa Court	ACCESS	72	Cutri Drive	0	EOR	72		MAP 31-D5
Little Murray Weir Road	ACCESS	37	Murray Valley Highway	0	Koetsveld Drive	37		MAP 9-B3
Little Murray Weir Road	ACCESS	2472	Koetsveld Drive	37	End if seal	2509		MAP 9-B3

Road	Classification	L(m)	From	FromCH	To	ToCh	Comments	MapRef
Livingston Court	ACCESS	65	Lock Drive	0	EOR	65		MAP 31-C4
Lloyd Street	ACCESS	222	Frederick Street	0	Black Street Nyah West	222		MAP 25-A6
Lloyd Street	ACCESS	33	Black Street Nyah West	222	Station Street Nyah West	255		MAP 25-B6
Lloyds Road	ACCESS MINOR	1387	Dusty Road	0	Lutzies Road	1387	Reviewed 2021 - Downgrade Class amended from ACCESS to ACCESS MINOR	MAP 7-C2
Loader Road	ACCESS MINOR	1604	Burns Road	0	Sea Lake-Swan Hill Road	1604	Reviewed 2021 - Downgrade Class amended from ACCESS to ACCESS MINOR	MAP 7-F4
Lock Drive	ACCESS	88	Murlong Street	0	Livingston Court	88		MAP 31-C4
Lock Drive	ACCESS	215	Livingston Court	88	Mortoo Street	303		MAP 31-C4
Logan Street	ACCESS	279	Boldrewood Drive	0	Pritchard Street Swan Hill	279		MAP 31-D2
Logan Street	ACCESS	14	Pritchard Street Swan Hill	279	Pritchard Street Swan Hill	293		MAP 31-D2
Long Lake Road	ACCESS	374	Lake Boga-Ultima Road	0	KU57	374		MAP 9-B4
Long Lake Road	ACCESS	742	KU57	374	KU68	1116		MAP 9-B4
Long Lake Road	ACCESS	1689	KU68	1116	Back Boga Road	2805		MAP 9-B4
Long Lake Road	ACCESS	643	Back Boga Road	2805	King Lane	3448		MAP 9-B4
Long Lake Road	ACCESS	253	King Lane	3448	Murray Valley Highway	3701		MAP 9-B4
Long Street	ACCESS	176	Albert Street	0	Lane 456 Campbell St Swan Hill	176		MAP 32-B6
Long Street	ACCESS	60	Lane 456 Campbell St Swan Hill	176	Campbell Street	236		MAP 32-B6
Lowe Lane	UNSEALED LANEWAY	189	Bryan Street Swan Hill	0	EOS	40	Reviewed 2021 - Upgrade Class amended from UNREGISTER to UNSEALED LANEWAY	MAP 32-C7
Lowe Lane	UNSEALED LANEWAY	149	EOS	40	EOR	189	Reviewed 2021 - Upgrade Class amended from UNREGISTER to UNSEALED LANEWAY	MAP 32-C7
Loy Road	ACCESS	344	Latje Road	0	Dean Road	344		MAP 16-D8
Lucas Lane	ACCESS MINOR	3210	Cocamba-Miralie Road	0	Flume Road	3210	Reviewed 2021 - Upgrade Class amended from UNREGISTER to ACCESS MINOR - REQUIRED FOR PROPERTY ACCESS (POTENTIAL TO CLOSE WITH AGREEMENT)	MAP 6-A4
Lucas Lane	ACCESS MINOR	3246	Flume Road	3210	Mallee Highway	6456	Reviewed 2021 - Upgrade Class amended from UNREGISTER to ACCESS MINOR - Not required for property access	MAP 6-A4
Lusty Lane	ACCESS	312	Nyah West Road	0	EOR	312		MAP 25-F6
Lutze Road Extension	ACCESS MINOR	1041	Burns Road	0	Residential Access	1041	2022- Renamed Lutze Road Extension as per signage. 2021 - Downgrade Class amended from ACCESS to ACCESS MINOR	MAP 7-C4
Lutze Road Extension	ACCESS	855	Residential Access	1041	Sea Lake-Swan Hill Road	1896	2022- Renamed Lutze Road Extension as per signage.	MAP 7-C4
Lutzies Road	ACCESS MINOR	1715	Sea Lake-Swan Hill Road	0	Road outside LGA boundary	1715	Reviewed 2021 - Downgrade Class amended from ACCESS to ACCESS MINOR - Not required for residential access	MAP 7-B4
Lutzies Road	ACCESS MINOR	1206	Road outside LGA boundary	1715	Wakefield Road	2921	Reviewed 2021 - Downgrade Class amended from ACCESS to ACCESS MINOR - Not required for residential access	MAP 7-B4
Lutzies Road	ACCESS MINOR	1668	Wakefield Road	2921	Colliver Road	4589	Reviewed 2021 - Downgrade Class amended from ACCESS to ACCESS MINOR	MAP 7-B3
Lutzies Road	ACCESS MINOR	3632	Colliver Road	4589	Lloyds Road	8221	Reviewed 2021 - Downgrade Class amended from ACCESS to ACCESS MINOR	MAP 7-B3
Lutzies Road	NOT RESPONSIBLE	2386	Lloyds Road	8221	End of licence	10607	Reviewed 2021 - Ownership Class amended from CLOSE to NOT RESPONSIBLE - UNUSED ROAD LICENCE	MAP 7-B2
Lutzies Road	NOT MAINTAINED	832	End of licence	10607	WT04	11439	Paper Road only	MAP 7-B2
Lynden Street	ACCESS	107	Thurla Street	0	Arthur Court	107		MAP 31-E1
Lynden Street	ACCESS	56	Arthur Court	107	EOR	163		MAP 31-E1
Macfarlane Road	ACCESS	127	Bolton-Kooloonong Road	0	Porteous Road	127		MAP 2-F8
Macfarlane Road	ACCESS	917	Porteous Road	127	Residential Access	1044		MAP 2-F8
Macfarlane Road	ACCESS MINOR	2331	Residential Access	1044	Tin Dog Road	3375	Reviewed 2021 - Downgrade Class amended from ACCESS to ACCESS MINOR - Not required for residential access	MAP 2-F8
Macfarlane Road	ACCESS MINOR	4224	Tin Dog Road	3375	Wandown Road	7599	Reviewed 2021 - Downgrade Class amended from ACCESS to ACCESS MINOR	MAP 2-F7
Mackay Road	ACCESS MINOR	1274	Fletcher Road Eureka	0	Lea Road Chinkapook	1274	Reviewed 2021 - Downgrade Class amended from ACCESS to ACCESS MINOR	MAP 4-F6
Mackay Road	ACCESS MINOR	2046	Lea Road Chinkapook	1274	EU53	3320	Reviewed 2021 - Downgrade Class amended from ACCESS to ACCESS MINOR	MAP 4-F6
Mackay Road	ACCESS MINOR	3476	EU53	3320	Meridian Road	6796	Reviewed 2021 - Downgrade Class amended from ACCESS to ACCESS MINOR	MAP 5-A6
Mackay Road	ACCESS MINOR	2059	Meridian Road	6796	Vivian Road	8855	Reviewed 2021 - Downgrade Class amended from ACCESS to ACCESS MINOR	MAP 5-A6
Macnaughtan Road	ACCESS	1805	Cumnock Road	0	Old Tresco Road	1805		MAP 14-B6
Macpherson Road	ACCESS MINOR	2203	Mason Road	0	Residential Access	2203	Reviewed 2021 - Downgrade Class amended from ACCESS to ACCESS MINOR	MAP 8-D3
Macpherson Road	ACCESS	1030	Residential Access	2203	Forsyth Road	3233		MAP 8-D3
Macpherson Road	ACCESS	3727	Forsyth Road	3233	Woorinen-Goschen Road	6960		MAP 8-E3
Madang Road	ACCESS	1194	Shaggy Ridge Road	0	Bougainville Road	1194		MAP 10-E7
Madang Road	ACCESS	940	Bougainville Road	1194	Tarakan Road	2134		MAP 10-E7
Madang Road	ACCESS	651	Tarakan Road	2134	Anzac Road	2785		MAP 10-F7
Maddern Court	ACCESS	225	Harrod Lane	0	EOR	225		MAP 32-C9
Magee Road	ACCESS	1295	Chillingollah Road	0	Murray Valley Highway	1295		MAP 13-A5
Maher Road Castle Donnington	ACCESS	101	Murray Valley Highway	0	Cornell Lane	101		MAP 9-B2
Maher Road Castle Donnington	ACCESS	1463	Cornell Lane	101	EOR	1564		MAP 9-B2
Maher Road Nowie	ACCESS	754	Chillingollah Road	0	Property access	754		MAP 6-A8
Maher Road Nowie	ACCESS MINOR	1225	Property access	754	Standen Road	1979	Reviewed 2021 - Downgrade Class amended from ACCESS to ACCESS MINOR	MAP 6-A8
Major Mitchells Lagoon Road	NOT RESPONSIBLE	2133	Kenley Road	0	Kenley Road	2133	Reviewed 2021 - Ownership Class amended from UNREGISTER to NOT RESPONSIBLE - UNUSED ROAD LICENCE	MAP 3-E8
Makepeace Street	ACCESS	99	Rutherford Street	0	Fulford Court	99		MAP 31-E4
Makepeace Street	ACCESS	42	Fulford Court	99	Ledwidge Court	141		MAP 31-E3
Makepeace Street	ACCESS	60	Ledwidge Court	141	Barwick Court	201		MAP 31-E3
Makepeace Street	ACCESS	65	Barwick Court	201	Weaver Drive Swan Hill	266		MAP 31-E3
Malaya Road	ACCESS	1098	New Britain Road	0	Darwin Road	1098	Reviewed 2021 - Downgrade Class amended from COLLECTOR to ACCESS	MAP 10-E3
Malaya Road	ACCESS	974	Darwin Road	1098	Timor Road	2072		MAP 10-D3
Malaya Road	ACCESS	290	Timor Road	2072	Kokoda Court	2362		MAP 10-D3
Malaya Road	ACCESS	722	Kokoda Court	2362	Gona Road	3084		MAP 10-D3

Road	Classification	L(m)	From	FromCH	To	ToCh	Comments	MapRef
Malaya Road	ACCESS	1210	Gona Road	3084	Bogadjim Road	4294		MAP 10-D4
Malaya Road	ACCESS	1177	Bogadjim Road	4294	Wau Road	5471		MAP 10-D4
Malaya Road	ACCESS	1032	Wau Road	5471	Finschhafen Road	6503		MAP 10-C5
Malaya Road	ACCESS	3836	Finschhafen Road	6503	Finschhafen Road	10339		MAP 10-B5
Malcolm Street	ACCESS	193	Church Road Nyah	0	School Hill Road	193		MAP 23-C7
Malcolm Street	ACCESS	166	School Hill Road	193	Hayes Hill Road	359		MAP 23-C7
Malcolm Street	ACCESS	204	Hayes Hill Road	359	Cobb Coach Lane	563		MAP 23-C6
Malla Avenue	ACCESS	333	Leonora Street	0	Herbert Street	333		MAP 15-F3
Mallee Hwy	NOT RESPONSIBLE	62418	Murray Valley Hwy	0	Leitpar School Road	62418	Declared Main Road - VICROADS	MAP 4-F3
Manna Road	NOT MAINTAINED	2375	Knight Road	0	Property access	2375	Not required for property access	MAP 10-D7
Manna Road	ACCESS	2022	Property access	2375	Happy Valley Road	4397		MAP 10-C6
Manna Street	ACCESS	160	Coobah Street	0	Acacia Street	160		MAP 30-E3
Maple Lane	UNSEALED LANEWAY	64	Warlen Avenue	0	Lane 33	64	2022 - Renamed to Maple Lane as per signage. 2021 - Upgrade Class amended from UNREGISTER to UNSEALED LANEWAY	MAP 15-E3
Maple Lane	UNSEALED LANEWAY	67	Lane 33	64	George St	131	2022 - Renamed to Maple Lane as per signage. 2021 - Upgrade Class amended from UNREGISTER to UNSEALED LANEWAY.	MAP 15-E3
Marchelle Court	ACCESS	148	Mortoo Street Swan Hill	0	EOR	148		MAP 31-C3
Margaret Street	ACCESS	61	Robin Street	0	EOR	61		MAP 15-E2
Margooya Road	NOT MAINTAINED	2854	Annuello-Wemen Road	0	McQueen Road	2854	Not required for property access	MAP 1-F6
Markovic Lane	UNSEALED LANEWAY	123	Old Street Robinvale	0	Herbert Street	123	Reviewed 2021 - Upgrade Class amended from UNREGISTER to UNSEALED LANEWAY	MAP 15-E3
Marks Court	ACCESS	70	Poole Boulevard	0	EOR	70		MAP 31-F7
Marraboor Street Lake Boga	ACCESS	254	Dallas Street	0	Soudan Street	254	Reviewed 2021 - Downgrade Class amended from COLLECTOR to ACCESS	MAP 35-C7
Marraboor Street Lake Boga	ACCESS	64	Soudan Street	254	Lane 36 Lalbert Rd	318	Reviewed 2021 - Downgrade Class amended from COLLECTOR to ACCESS	MAP 35-C7
Marraboor Street Lake Boga	ACCESS	63	Lane 36 Lalbert Rd	318	Boga Street	381	Reviewed 2021 - Downgrade Class amended from COLLECTOR to ACCESS	MAP 35-C7
Marraboor Street Lake Boga	ACCESS	62	Boga Street	381	Lane 30	443	Reviewed 2021 - Downgrade Class amended from COLLECTOR to ACCESS	MAP 35-C7
Marraboor Street Lake Boga	ACCESS	63	Lane 30	443	Tyrrell Street	506	Reviewed 2021 - Downgrade Class amended from COLLECTOR to ACCESS	MAP 35-D7
Marraboor Street Lake Boga	ACCESS	63	Tyrrell Street	506	Lane 22	569	Reviewed 2021 - Downgrade Class amended from COLLECTOR to ACCESS	MAP 35-D7
Marraboor Street Lake Boga	ACCESS	63	Lane 22	569	Murray Street Lake Boga	632	Reviewed 2021 - Downgrade Class amended from COLLECTOR to ACCESS	MAP 35-D7
Marraboor Street Lake Boga	ACCESS	62	Murray Street Lake Boga	632	Lane 14	694	Reviewed 2021 - Downgrade Class amended from COLLECTOR to ACCESS	MAP 35-D6
Marraboor Street Lake Boga	ACCESS	63	Lane 14	694	Kerang Street	757	Reviewed 2021 - Downgrade Class amended from COLLECTOR to ACCESS	MAP 35-D6
Marraboor Street Lake Boga	ACCESS	63	Kerang Street	757	Lane 4	820	Reviewed 2021 - Downgrade Class amended from COLLECTOR to ACCESS	MAP 35-D6
Marraboor Street Lake Boga	ACCESS	62	Lane 4	820	Station Street Lake Boga	882	Reviewed 2021 - Downgrade Class amended from COLLECTOR to ACCESS	MAP 35-D6
Marraboor Street Swan Hill	ACCESS	381	Bryan Street Swan Hill	0	Gregg Street	381		MAP 32-C7
Marraboor Street Swan Hill	ACCESS	90	Gregg Street	381	Mitchell Street Swan Hill	471		MAP 32-C6
Marshell Road	NOT MAINTAINED	5751	Buckley Road	0	Wandown Road Koorkab	5751	Not required for property access	MAP 2-E6
Marshell Road Slip	NOT MAINTAINED	31	Marshell Road	0	Wandown Road Koorkab	31	Reviewed 2024 - Class amended from ACCESS MINOR to NOT MAINTAINED	MAP 2-E7
Martin Road	ACCESS MINOR	1756	Jampot Road	0	Back Quarry Road	1756	Reviewed 2021 - Upgrade Class amended from UNREGISTER to ACCESS MINOR	MAP 9-B5
Mary Court	ACCESS	239	Anniversary Drive	0	EOR	239		MAP 15-F7
Mary Street Nyah West	NOT MAINTAINED	87	Lane 7	0	Monash Avenue Nyah West westbound	87	Not on Road Reserve	MAP 24-F5
Mary Street Nyah West	ACCESS	21	Monash Avenue Nyah West westbound	87	Monash Avenue Nyah West Eastbound	108		MAP 24-F6
Mary Street Nyah West	ACCESS	63	Monash Avenue Nyah West Eastbound	108	Lane 14	171		MAP 24-F6
Mary Street Nyah West	NOT MAINTAINED	62	Lane 14	171	Allan Street	233		MAP 24-F6
Mary Street Nyah West	ACCESS	67	Allan Street	233	Lane 21 Allan St Nyah West	300		MAP 24-F6
Mary Street Nyah West	ACCESS	25	Lane 21 Allan St Nyah West	300	EOS	325		MAP 24-F6
Mary Street Nyah West	ACCESS	28	EOS	325	Gray Street Nyah West	353		MAP 24-F6
Mary Street Nyah West	ACCESS	93	Gray Street Nyah West	353	Donald Street Nyah West	446		MAP 24-F6
Mary Street Nyah West	NOT MAINTAINED	125	Donald Street Nyah West	446	Elisabeth St	571	Paper Road only	MAP 24-F7
Mary Street Piangil	NOT MAINTAINED	606	Church St	0	Murray Valley Hwy	606	Cropped	MAP 22-E4
Mary Street Swan Hill	ACCESS	100	Curlewis Street	0	Chapman Street	100		MAP 29-B9
Mason Road	ACCESS MINOR	2949	Lake Boga-Ultima Road	0	Pit Road	2949	Reviewed 2021 - Downgrade Class amended from ACCESS to ACCESS MINOR	MAP 8-D4
Mason Road	ACCESS MINOR	76	Pit Road	2949	Macpherson Road	3025	Reviewed 2021 - Downgrade Class amended from ACCESS to ACCESS MINOR	MAP 8-D3
Mason Road	ACCESS MINOR	2184	Macpherson Road	3025	Devine Road	5209	Reviewed 2021 - Downgrade Class amended from ACCESS to ACCESS MINOR	MAP 8-D3
Mason Road	ACCESS MINOR	399	Devine Road	5209	Property access	5608	Reviewed 2021 - Downgrade Class amended from ACCESS to ACCESS MINOR	MAP 8-D3
Mason Road	ACCESS	272	Property access	5608	Dalrymple Road	5880		MAP 8-D3
Mason Road	ACCESS	1868	Dalrymple Road	5880	Sea Lake-Swan Hill Road	7748		MAP 8-D3
Maston Court	ACCESS	19	George Street Robinvale	0	George Street Robinvale	19		MAP 16-A5
Maston Court	ACCESS	82	George Street Robinvale	19	EOR	101		MAP 16-A5
Mathieson Road	ACCESS	1385	Murraydale Road	0	EOR	1385		MAP 13-E6
Mathiskes Tank Road	ACCESS MINOR	3266	O'Meara Road	0	Murnungin Road	3266	Reviewed 2021 - Upgrade Class amended from UNREGISTER to ACCESS MINOR - SHRCC Responsibility refer Boundary road agreement	MAP 8-A9
Mathiskes Tank Road	NOT MAINTAINED	4654	Murnungin Road	3266	LGA boundary	7920	Reviewed 2025 - Class amended from ACCESS MINOR to NOT MAINTAINED - SHRCC Responsibility refer Boundary road agreement	MAP 8-A8
Matson Lane	ACCESS	264	Nyah West Road	0	Sykes Lane	264		MAP 12-A1
Matson Lane	ACCESS	96	Sykes Lane	264	EOR	360	Reviewed 2025 - Length shortened to the end of the road reserve.	MAP 12-A1
May Street	UNSEALED LANEWAY	81	Murray Street	0	EOR	81	Reviewed 2021 - Laneway Class amended from to UNSEALED LANEWAY - Private use?	MAP 22-D4
MB02	NOT MAINTAINED	1617	Mason Road	0	MB05	1617	Paper road only	MAP 8-D4
MB02	NOT RESPONSIBLE	1702	MB05	1617	Forsyth Road	3319	Reviewed 2021 - Ownership Class amended from CLOSE to NOT RESPONSIBLE - UNUSED ROAD LICENCE	MAP 8-D4
MB02	NOT MAINTAINED	1548	Forsyth Road	3319	MB07	4867	Paper road only	MAP 8-E4

Road	Classification	L(m)	From	FromCH	To	ToCh	Comments	MapRef
MB03	NOT RESPONSIBLE	1618	Dog Netting Fence Road	0	MB05	1618	Reviewed 2021 - Ownership Class amended from CLOSE to NOT RESPONSIBLE - UNUSED ROAD LICENCE	MAP 8-D5
MB03	NOT MAINTAINED	1583	MB05	1618	Taylor Road	3201	Not required for property access	MAP 8-D5
MB03	NOT MAINTAINED	1659	Taylor Road	3201	MB07	4860	Not required for property access	MAP 8-E5
MB03	NOT RESPONSIBLE	2123	MB07	4860	MB27	6983	Reviewed 2021 - Ownership Class amended from CLOSE to NOT RESPONSIBLE - UNUSED ROAD LICENCE	MAP 8-E5
MB03	NOT RESPONSIBLE	540	MB27	6983	Donald Swan Hill Road	7523	Reviewed 2021 - Ownership Class amended from CLOSE to NOT RESPONSIBLE	MAP 8-E5
MB05	NOT RESPONSIBLE	1630	MB12	0	MB26	1630	Reviewed 2021 - Ownership Class amended from CLOSE to NOT RESPONSIBLE - UNUSED ROAD LICENCE	MAP 8-D6
MB05	NOT RESPONSIBLE	1633	MB26	1630	Brown Road	3263	Reviewed 2021 - Ownership Class amended from Close to NOT RESPONSIBLE - UNUSED ROAD LICENCE	MAP 8-D6
MB05	NOT RESPONSIBLE	1621	Brown Road	3263	MU11	4884	Reviewed 2021 - Ownership Class amended from Close to NOT RESPONSIBLE - UNUSED ROAD LICENCE	MAP 8-D5
MB05	NOT RESPONSIBLE	1636	MU11	4884	Johnson Road	6520	Reviewed 2021 - Ownership Class amended from Close to NOT RESPONSIBLE - UNUSED ROAD LICENCE	MAP 8-D5
MB05	NOT MAINTAINED	1590	Johnson Road	6520	MB03	8110	Not required for property access	MAP 8-D5
MB05	NOT RESPONSIBLE	1628	MB03	8110	Lake Boga Ultima Road	9738	Reviewed 2021 - Ownership Class amended from Close to NOT RESPONSIBLE - UNUSED ROAD LICENCE	MAP 8-D4
MB05	NOT RESPONSIBLE	1658	Lake Boga Ultima Road	9738	MB02	11396	Reviewed 2021 - Ownership Class amended from Close to NOT RESPONSIBLE - UNUSED ROAD LICENCE	MAP 8-D4
MB05	NOT MAINTAINED	1640	MB02	11396	MacPhersons Road	13036	Not required for property access	MAP 8-D4
MB05	NOT RESPONSIBLE	2130	MacPhersons Road	13036	Devine Road	15166	Reviewed 2021 - Ownership Class amended from Close to NOT RESPONSIBLE - UNUSED ROAD LICENCE	MAP 8-D3
MB07	NOT MAINTAINED	1622	MU11	0	Johnson Road	1622	Not required for property access	MAP 8-E5
MB07	NOT RESPONSIBLE	1598	Johnson Road	1622	MB09	3220	Reviewed 2021 - Ownership Class amended from CLOSE to NOT RESPONSIBLE - UNUSED ROAD LICENCE	MAP 8-E5
MB07	NOT RESPONSIBLE	1236	MB09	3220	Lake Boga Ultima Road	4456	Reviewed 2021 - Ownership Class amended from CLOSE to NOT RESPONSIBLE - UNUSED ROAD LICENCE	MAP 8-E4
MB07	NOT RESPONSIBLE	2052	Lake Boga Ultima Road	4456	MB02	6508	Reviewed 2021 - Ownership Class amended from CLOSE to NOT RESPONSIBLE - UNUSED ROAD LICENCE	MAP 8-E4
MB07	NOT MAINTAINED	1609	MB02	6508	Macpherson Road	8117	Not required for property access	MAP 8-E4
MB07	NOT RESPONSIBLE	2195	Macpherson Road	8117	Devine Road	10312	Reviewed 2021 - Ownership Class amended from CLOSE to NOT RESPONSIBLE - UNUSED ROAD LICENCE	MAP 8-E3
MB12	NOT MAINTAINED	2540	Donald-Swan Hill Road	0	Dog Netting Fence Road	2540	UNUSED ROAD LICENCE	MAP 8-D6
MB26	NOT MAINTAINED	1143	Donald-Swan Hill Road	0	Taylor Road	1143	Not required for property access	MAP 8-E6
MB26	NOT RESPONSIBLE	1639	Taylor Road	1143	MB05	2782	Reviewed 2021 - Ownership Class amended from CLOSE to NOT RESPONSIBLE - UNUSED ROAD LICENCE	MAP 8-D6
MB26	NOT RESPONSIBLE	1606	MB05	2782	Dog Netting Fence	4388	Reviewed 2021 - Ownership Class amended from CLOSE to NOT RESPONSIBLE - UNUSED ROAD LICENCE	MAP 8-D6
MB27	NOT RESPONSIBLE	1038	MB03	0	Lake Boga Ultima Road	1038	Reviewed 2021 - Ownership Class amended from CLOSE to NOT RESPONSIBLE - UNUSED ROAD LICENCE	MAP 8-E4
MB29	NOT MAINTAINED	316	KM03	0	CD11	316	Not required for property access	MAP 8-F3
MB29	NOT MAINTAINED	1969	CD11	316	Ainsbury Road	2285	Not required for property access	MAP 8-F3
MB29	NOT RESPONSIBLE	2017	Ainsbury Road	2285	Woorinen-Goschen Road	4302	Reviewed 2021 - Ownership Class amended from CLOSE to NOT RESPONSIBLE - UNUSED ROAD LICENCE	MAP 8-F3
MB32	NOT RESPONSIBLE	2169	Macpherson Road	0	Devine Road	2169	Reviewed 2021 - Ownership Class amended from CLOSE to NOT RESPONSIBLE - UNUSED ROAD LICENCE	MAP 8-E3
McAdam Court	ACCESS	136	Murlong Street	0	EOR	136		MAP 31-D1
McAllister Road	ACCESS	217	Quin Drive	0	Service Road Sea Lake Road Industrial Estate	217		MAP 31-A4
McAlpine Lane	ACCESS	274	Stradbroke Avenue Nyah	0	Coster Lane	274		MAP 23-B8
McAlpine Lane	ACCESS	566	Coster Lane	274	EOR	840		MAP 6-B6
McBain Street	ACCESS	55	EOR	0	Frazer Street	55		MAP 31-C3
McBain Street	ACCESS	46	Frazer Street	55	EOR	101		MAP 31-C3
McCabe Road	ACCESS MINOR	551	Lakeside Drive	0	Rob Roy Road	551	Reviewed 2021 - Upgrade Class amended from CLOSE to ACCESS MINOR	MAP 14-C4
McCallum Street	NOT RESPONSIBLE	2025	Murray River Bridge	0	Woorinen Road	2025	Declared Main Road - VICROADS	MAP 31-F2
McCallum Street Service Road	ACCESS	34	McCallum Street	0	Cockerell Court	34	Reviewed 2021 - New Class amended from VICROADS to ACCESS	MAP 31-E3
McCallum Street Service Road	ACCESS	84	Cockerell Court	34	Stradbroke Avenue Swan Hill	118	Reviewed 2021 - New Class amended from VICROADS to ACCESS	MAP 31-E3
McCalman Road	ACCESS MINOR	3263	McCalman Road Waitchie	0	Springfield Road	3263	Reviewed 2021 - Upgrade Class amended from UNREGISTER to ACCESS MINOR - Required for property access	MAP 7-D3
McCalman Street	ACCESS	62	Station Street	0	Lane 20 Station St Woorinen Sth	62		MAP 26-B8
McCalman Street	ACCESS	114	Lane 20 Station St Woorinen Sth	62	Bright Street	176		MAP 26-B7
McCalman Street	ACCESS	71	Bright Street	176	Recreation Reserve access	247		MAP 26-B7
McCalman Street	NOT MAINTAINED	104	Recreation Reserve access	247	Caffey Street	351		MAP 26-B7
McCartney Court	ACCESS	50	Leonora Street	0	EOR	50		MAP 15-E4
McClelland Road	ACCESS	3197	Gowanford West Road	0	Dunstan Road	3197		MAP 7-E3
McClelland Road	ACCESS	1626	Dunstan Road	3197	Property access	4823		MAP 7-E2
McClelland Road	ACCESS	605	Property access	4823	Waitchie Road	5428		MAP 7-E2
McClelland Street	ACCESS	179	Culgoa-Ultima Road	0	Condeley Street	179		MAP 21-C3
McClelland Street	ACCESS	158	Condeley Street	179	Dillon Street	337		MAP 21-D3

Road	Classification	L(m)	From	FromCH	To	ToCh	Comments	MapRef
McCoy Lane	ACCESS MINOR	1028	Winlaton Road	0	EOR	1028	Reviewed 2021 - Upgrade Class amended from UNREGISTER to ACCESS MINOR - Required for Residential Access	MAP 14-D2
McCrae St/Beveridge St Roundabout	LINK	62	McCrae St	680	Beveridge St	680	Reviewed 2021 - Upgrade Class amended from ACCESS to LINK - Roundabout	MAP 32-B3
McCrae St/Splatt St Roundabout	COLLECTOR	71	McCrae St	568	Splatt St	568	Reviewed 2021 - Upgrade Class amended from ACCESS to COLLECTOR - Round about	MAP 32-A3
McCrae Street Eastbound	COLLECTOR	58	Stradbroke Avenue Swan Hill	0	Stewart Street Swan Hill	58		MAP 31-F3
McCrae Street Eastbound	COLLECTOR	16	Stewart Street Swan Hill	58	Stewart Street Swan Hill	74		MAP 31-F3
McCrae Street Eastbound	COLLECTOR	40	Stewart Street Swan Hill	74	Brereton Lane	114		MAP 31-F3
McCrae Street Eastbound	COLLECTOR	22	Brereton Lane	114	Lane 38	136		MAP 31-F3
McCrae Street Eastbound	COLLECTOR	65	Lane 38	136	Chisholm Street Swan Hill	201		MAP 31-F3
McCrae Street Eastbound	COLLECTOR	67	Chisholm Street Swan Hill	201	Lane 4 Gummow St Swan Hill	268		MAP 31-F3
McCrae Street Eastbound	COLLECTOR	62	Lane 4 Gummow St Swan Hill	268	Gummow Street	330		MAP 31-F3
McCrae Street Eastbound	COLLECTOR	10	Gummow Street	330	Gummow Street	340		MAP 31-F3
McCrae Street Eastbound	COLLECTOR	116	Gummow Street	340	High Street Swan Hill	456		MAP 32-A3
McCrae Street Eastbound	COLLECTOR	110	High Street Swan Hill	456	Splatt Street	566	Reviewed 2021 - Upgrade Class amended from ACCESS to COLLECTOR	MAP 32-A3
McCrae Street Eastbound	COLLECTOR	112	Splatt Street	566	Beveridge Street Swan Hill	678	Reviewed 2021 - Upgrade Class amended from ACCESS to COLLECTOR	MAP 32-A3
McCrae Street Eastbound	LINK	110	Beveridge Street Swan Hill	678	Campbell Street	788	Reviewed 2021 - Upgrade Class amended from ACCESS to LINK	MAP 32-B3
McCrae Street Eastbound	LINK	51	Campbell Street	788	Pino Lane	839	Reviewed 2021 - Upgrade Class amended from ACCESS to LINK	MAP 32-B3
McCrae Street Eastbound	LINK	20	Pino Lane	839	Laneway Rear 2-14 Mc Crae Street	859	Reviewed 2021 - Upgrade Class amended from ACCESS to LINK	MAP 32-B3
McCrae Street Eastbound	LINK	51	Laneway Rear 2-14 Mc Crae Street	859	Curlewis St	910	Reviewed 2021 - Upgrade Class amended from ACCESS to LINK	MAP 32-B3
McCrae Street West Bound	COLLECTOR	59	Stradbroke Avenue Swan Hill	0	Stewart Street Swan Hill	59		MAP 31-F3
McCrae Street West Bound	COLLECTOR	15	Stewart Street Swan Hill	59	Stewart Street Swan Hill	74		MAP 31-F3
McCrae Street West Bound	COLLECTOR	41	Stewart Street Swan Hill	74	Brereton Lane	115		MAP 31-F3
McCrae Street West Bound	COLLECTOR	21	Brereton Lane	115	Lane 38	136		MAP 31-F3
McCrae Street West Bound	COLLECTOR	65	Lane 38	136	Chisholm Street Swan Hill	201		MAP 31-F3
McCrae Street West Bound	COLLECTOR	68	Chisholm Street Swan Hill	201	Lane 4 Gummow St Swan Hill	269		MAP 31-F3
McCrae Street West Bound	COLLECTOR	62	Lane 4 Gummow St Swan Hill	269	Gummow Street	331		MAP 31-F3
McCrae Street West Bound	COLLECTOR	10	Gummow Street	331	Gummow Street	341		MAP 31-F3
McCrae Street West Bound	COLLECTOR	116	Gummow Street	341	High Street Swan Hill	457		MAP 32-A3
McCrae Street Westbound	COLLECTOR	111	High Street Swan Hill	457	Splatt Street	568	Reviewed 2021 - Upgrade Class amended from ACCESS to COLLECTOR	MAP 32-A3
McCrae Street Westbound	COLLECTOR	112	Splatt Street	568	Beveridge Street Swan Hill	680	Reviewed 2021 - Upgrade Class amended from ACCESS to COLLECTOR	MAP 32-A3
McCrae Street Westbound	LINK	109	Beveridge Street Swan Hill	680	Campbell Street	789	Reviewed 2021 - Upgrade Class amended from ACCESS to LINK	MAP 32-B3
McCrae Street Westbound	LINK	50	Campbell Street	789	Pino Lane	839	Reviewed 2021 - Upgrade Class amended from ACCESS to LINK	MAP 32-B3
McCrae Street Westbound	LINK	60	Pino Lane	839	End Divided road	899	Reviewed 2021 - Upgrade Class amended from ACCESS to LINK	MAP 32-B3
McCrae Street/High Street Roundabout	COLLECTOR	70	McCrae St	457	High St	457	Reviewed 2021 - Upgrade Class amended from ACCESS to COLLECTOR - Round About	MAP 32-A3
McCubbin Road	ACCESS MINOR	1557	Back Quarry Road	0	Property access	1557	Reviewed 2021 - Downgrade Class amended from ACCESS to ACCESS MINOR - Not required for property access	MAP 9-B5
McCubbin Road	NOT MAINTAINED	1068	Property access	1557	Lalbert Road	2625	Not required for property access	MAP 9-B5
McDonald Court	ACCESS	76	Murlong Street	0	EOR	76		MAP 28-D8
McFarlane Road	ACCESS	292	Aerodrome Extension Road	0	EOR	292		MAP 34-E6
McGradie Street	NOT RESPONSIBLE	13	Murray St Piangil	0	Murray St Service Road	13	Reviewed 2021 - Ownership Class amended from ACCESS to NOT RESPONSIBLE - VICROADS	MAP 22-D4
McGradie Street	ACCESS	258	Murray St Service Road	13	High Street Piangil	271		MAP 22-D5
McGradie Street	ACCESS	115	High Street Piangil	271	PG97	386		MAP 22-D5
McGradie Street	ACCESS	64	PG97	386	South Street	450		MAP 22-D5
McGregor Lane	ACCESS	757	Hobson Road	0	EOR	757		MAP 12-A2
McInnes Road	ACCESS	612	Murraydale Road	0	Property access	612		MAP 13-E5
McKenzie Road	ACCESS	238	Creamery Road	0	Residential Access	238		MAP 13-B7
McKenzie Road	ACCESS MINOR	1031	Residential Access	238	Residential Access	1269	Reviewed 2021 - Upgrade Class amended from UNREGISTER to ACCESS MINOR	MAP 13-B6
McKenzie Road	ACCESS	99	Residential Access	1269	TY42	1368		MAP 13-B6
McKenzie Road	ACCESS	105	TY42	1368	Wearne Road	1473		MAP 13-B6
McKenzie Road	ACCESS	841	Wearne Road	1473	Chillingollah Road	2314		MAP 13-B6
McKerrow Road	ACCESS MINOR	408	Karinie Street	0	EOR	408	Reviewed 2021 - Upgrade Class amended from UNREGISTER to ACCESS MINOR - Required for propoerty access	MAP 28-C6
McLarty Road	ACCESS MINOR	2435	Bulga Road	0	Barry Road	2435	Reviewed 2025 - Class amended from NOT MAINTAINED to ACCESS MINOR - Road being maintained.	MAP 6-B9
McLarty Road	ACCESS MINOR	2777	Barry Road	2435	Chillingollah Road	5212	Reviewed 2025 - Class amended from NOT MAINTAINED to ACCESS MINOR - Road being maintained.	MAP 6-B8
McLean Lane	ACCESS	455	Willoughby Road	0	Munro Lane	455		MAP 12-A3
McLean Lane	ACCESS	409	Munro Lane	455	Shadbolt Lane	864		MAP 12-B3
McLean Lane	ACCESS	295	Shadbolt Lane	864	Heywood Lane	1159		MAP 12-B2
McLean Lane	ACCESS	856	Heywood Lane	1159	Murray Valley Highway	2015		MAP 12-B2
McLean Road	NOT MAINTAINED	5321	Finlayson Road	0	Edelsten Road	5321	Not required for property access	MAP 1-E7
McLean Road	ACCESS	120	Edelsten Road	5321	AN07	5441		MAP 1-F7
McLean Road	ACCESS	2942	AN07	5441	Robinvale-Sea Lake Road	8383		MAP 2-A7
McLennan Drive	ACCESS	110	Murray Valley Highway	0	Boat Ramp - Robinvale Bridge	110	Reviewed 2021 - New Class amended from NEW to ACCESS	MAP 15-D1
McLennan Drive	ACCESS	235	Boat Ramp - Robinvale Bridge	110	Caravan Park Entrance	345		MAP 15-D1
McLennan Drive	ACCESS	235	Caravan Park Entrance	345	Robin Street	580		MAP 15-E1
McLennan Drive	ACCESS	1166	Robin Street	580	Latje Road	1746		MAP 16-A1
McLennan Road	ACCESS MINOR	1617	Chillingollah Road	0	Hayes Road Tyntynder West	1617	Reviewed 2021 - Downgrade Class amended from ACCESS to ACCESS MINOR	MAP 12-B5
McLennan Road	NOT MAINTAINED	2790	Hayes Road Tyntynder West	1617	Willoughby Road	4407		MAP 12-B4
McLeod Lane	SEALED LANEWAY	210	Rutherford Street	0	EOR	210	Reviewed 2021 - Downgrade Class amended from ACCESS to SEALED LANEWAY - Not on road reserve Gazzetted G19 2017 p846	MAP 32-B3

Road	Classification	L(m)	From	FromCH	To	ToCh	Comments	MapRef
McLeod Road	ACCESS MINOR	2256	Robinvale - Sea Lake Road	0	Clayfield Road	2256	Reviewed 2021 - Downgrade Class amended from ACCESS to ACCESS MINOR - Not required for residential access	MAP 17-A2
McLeod Road Slip	ACCESS MINOR	56	Mcleod Road	0	Clayfield Road	56	Reviewed 2021 - New Class amended from NEW SLIP to ACCESS MINOR	MAP 4-D3
McMonnie Road	ACCESS	925	Hattah-Robinvale Road	0	Residential Access	925		MAP 1-C6
McMonnie Road	ACCESS MINOR	1684	Residential Access	925	Collins Road	2609	Reviewed 2021 - Downgrade Class amended from ACCESS to ACCESS MINOR	MAP 1-D6
McNeill Court	ACCESS	47	Murray Valley Highway	0	McNeill Court	47	Reviewed 2021 - New Class amended from NEW ACCESS to ACCESS	MAP 32-B9
McNeill Court	ACCESS	95	McNeill Court	47	EOR	142		MAP 32-B9
McPherson Street	ACCESS	215	Douglas Avenue	0	EOR	215		MAP 31-C1
McQueen Road	NOT RESPONSIBLE	125	AN01	0	Margooya Road	125	UNUSED ROAD LICENCE	MAP 1-F6
McQueen Road	NOT RESPONSIBLE	3218	Margooya Road	125	Mosstank-Wemen Road	3343	Reviewed 2021 - Ownership Class amended from CLOSE to NOT RESPONSIBLE - UNUSED ROAD LICENCE	MAP 1-E6
McQueen Street	ACCESS	147	Palmer Street	0	Residential Access	147		MAP 26-C6
McQueen Street	NOT MAINTAINED	101	Residential Access	147	EOR	248	Not required for property access	MAP 26-B6
ME14	NOT MAINTAINED	3205	Dog Netting Fence Road	0	Meatian North Road	3205	Not required for property access	MAP 8-D6
ME14	NOT MAINTAINED	3233	Meatian North Road	3205	Grey Road	6438	UNUSED ROAD LICENCE	MAP 8-C6
Meatian East Road	COLLECTOR	1457	Donald-Swan Hill Road	0	Dog Netting Fence Road	1457		MAP 8-D7
Meatian East Road	COLLECTOR	3201	Dog Netting Fence Road	1457	Meatian North Road	4658		MAP 8-C7
Meatian North Road	ACCESS	3125	Meatian East Road	0	Stumpy Lane	3125		MAP 8-C6
Meatian North Road	ACCESS	2931	Stumpy Lane	3125	Four Mile Road	6056		MAP 8-C6
Meatian North Road	ACCESS	2922	Four Mile Road	6056	Two Mile Road	8978		MAP 8-C5
Meatian North Road	ACCESS	2929	Two Mile Road	8978	Lake Boga-Ultima Road	11907		MAP 8-C4
Meatian West Road	ACCESS	2612	LGA boundary	0	Hancock Road	2612	Reviewed 2021 - Downgrade Class amended from COLLECTOR to ACCESS	MAP 8-A7
Meatian West Road	COLLECTOR	2105	Hancock Road	2612	Old School Road Murnungin	4717		MAP 8-A7
Meatian West Road	COLLECTOR	1510	Old School Road Murnungin	4717	O'Brien Road Ultima	6227		MAP 8-A7
Meatian West Road	COLLECTOR	1894	O'Brien Road Ultima	6227	O'Meara Road	8121		MAP 8-B7
Meatian West Road	COLLECTOR	1646	O'Meara Road	8121	Grey Road	9767		MAP 8-B7
Meatian West Road	COLLECTOR	3136	Grey Road	9767	EOS	12703		MAP 8-C7
Meatian West Road	COLLECTOR	200	EOS	12703	Gilmore Lane	12903		MAP 8-C7
Meatian West Road	ACCESS	100	Gilmore Lane	12903	Meatian North Road	13003	Reviewed 2021 - Downgrade Class amended from COLLECTOR to ACCESS	MAP 8-C7
Meatian West Road Slip	ACCESS	38	Meatian West Road	0	Hancock Road	38	Reviewed 2021 - New Class amended from NEW SLIP to ACCESS	MAP 8-A7
Melis Court	ACCESS	211	Adams Road	0	EOR	211		MAP 29-B8
Mellor Grove	ACCESS	435	Chapman Street	0	Chapman Street	435		MAP 28-C9
Memorial Drive	COLLECTOR	753	Dead Horse Lane	0	Blackwire Road	753		MAP 30-D3
Memorial Drive	COLLECTOR	1317	Blackwire Road	753	Woorinen Road	2070		MAP 27-D9
Meridian Road	ACCESS	3291	Chinkapook-Nyah West Road	0	Mackay Road	3291		MAP 5-A6
Meridian Road	ACCESS	2503	Mackay Road	3291	Ryan Road Eureka	5794		MAP 5-A5
Meridian Road	ACCESS	539	Ryan Road Eureka	5794	TU02	6333		MAP 5-A5
Meridian Road	ACCESS	1854	TU02	6333	Cocamba-Miralie Road	8187		MAP 5-A5
Meridian Road	ACCESS MINOR	3216	Cocamba-Miralie Road	8187	Cowan Road	11403	Reviewed 2021 - Downgrade Class amended from ACCESS to ACCESS MINOR	MAP 5-A4
Meridian Road	ACCESS MINOR	3168	Cowan Road	11403	Mallee Highway	14571	Reviewed 2021 - Downgrade Class amended from ACCESS to ACCESS MINOR	MAP 5-A4
Meridian Road	ACCESS MINOR	4460	Mallee Highway	14571	Millers Tank Road	19031	Reviewed 2021 - Upgrade Class amended from UNREGISTER to ACCESS MINOR	MAP 5-A3
Meridian Road	NOT RESPONSIBLE	1838	Millers Tank Road	19031	Coonimur Road	20869	Reviewed 2021 - Ownership Class amended from CLOSE to NOT RESPONSIBLE - UNUSED ROAD LICENCE	MAP 5-A2
Meridian Road	ACCESS MINOR	3938	Coonimur Road	20869	Bolton-Natya Road	24807	Reviewed 2021 - Upgrade Class amended from UNREGISTER to ACCESS MINOR	MAP 5-A1
Meridian Road	ACCESS MINOR	2895	Bolton-Natya Road	24807	Bolton-Kooloonong Road	27702	Reviewed 2021 - Downgrade Class amended from ACCESS to ACCESS MINOR	MAP 5-A1
Meridian Road	ACCESS MINOR	2596	Bolton-Kooloonong Road	27702	KB10	30298	Reviewed 2021 - Downgrade Class amended from ACCESS to ACCESS MINOR	MAP 2-D9
Meridian Road	ACCESS MINOR	3814	KB10	30298	Tin Dog Road	34112	Reviewed 2021 - Downgrade Class amended from ACCESS to ACCESS MINOR	MAP 2-D8
Meridian Road	ACCESS MINOR	4073	Tin Dog Road	34112	Koorkab Road	38185	Reviewed 2021 - Downgrade Class amended from ACCESS to ACCESS MINOR	MAP 2-D7
Meridian Road	NOT MAINTAINED	5306	Koorkab Road	38185	Buckley Road	43491	Not required for property access	MAP 2-D6
Meridian Road	NOT MAINTAINED	2979	Buckley Road	43491	YU17	46470	Not required for property access	MAP 2-D5
Meridian Road	ACCESS MINOR	3556	YU17	46470	Murray Valley Highway	50026	Reviewed 2021 - Upgrade Class amended from UNREGISTER to ACCESS MINOR - Potential to close	MAP 2-D4
Merit Crescent	ACCESS	73	Hakea Street	0	Totem Way	73		MAP 30-F3
Merit Crescent	ACCESS	97	Totem Way	73	Coobah Street	170		MAP 30-F3
Merritt Road	ACCESS	2600	Creek Road	0	Hancock Road	2600		MAP 7-F5
Merritt Road	ACCESS MINOR	2411	Hancock Road	2600	Residential Access	5011	Reviewed 2021 - Downgrade Class amended from ACCESS to ACCESS MINOR	MAP 8-A5
Merritt Road	ACCESS	1210	Residential Access	5011	OBrien Road	6221		MAP 8-A5
MG03	NOT RESPONSIBLE	2207	Robinvale-Sea Lake Road	0	Lake Powell Road	2207	Reviewed 2021 - Ownership Class amended from CLOSE to NOT RESPONSIBLE - UNUSED ROAD LICENCE	MAP 2-A6
MG03	NOT RESPONSIBLE	2430	Lake Powell Road	2207	Lake Carpul Road	4637	Reviewed 2021 - Ownership Class amended from CLOSE to NOT RESPONSIBLE - UNUSED ROAD LICENCE	MAP 2-A7
MG04	ACCESS MINOR	100	Robinvale-Sea Lake Road	0	Property access	100	Reviewed 2021 - Upgrade Class amended from CLOSE to ACCESS MINOR - Check level crossing status	MAP 1-F6
MG04	NOT MAINTAINED	963	Property access	100	EOR	1063	Not required for property access	MAP 1-F6
MG06	NOT RESPONSIBLE	2201	Lake Carpul Road	0	Lake Powell Road	2201	Reviewed 2021 - Ownership Class amended from CLOSE to NOT RESPONSIBLE - UNUSED ROAD LICENCE	MAP 2-B5
MG07	NOT MAINTAINED	4078	Buckley Road	0	Lake Powell Road	4078	UNUSED ROAD LICENCE	MAP 2-B6
MI01	NOT RESPONSIBLE	3299	Bolton Kooloonong Road	0	Hasting Tank Road	3299	Reviewed 2021 - Ownership Class amended from CLOSE to NOT RESPONSIBLE - UNUSED ROAD LICENCE	MAP 2-E9
MI20	NOT MAINTAINED	1020	Bolton Kooloonong Road	0	Tin Dog Road	1020	Paper Road only	MAP 3-A8
MI21	NOT MAINTAINED	3262	Lighthorse Road	0	Larkin Road	3262	Paper road only	MAP 3-B9
MI22	NOT RESPONSIBLE	605	Boundary Bend - Kooloonong Rd	0	End via Gill Road	605	Reviewed 2021 - New Class amended from NEW to NOT RESPONSIBLE - Crown land licence	MAP 3-A8

Road	Classification	L(m)	From	FromCH	To	ToCh	Comments	MapRef
MI23	NOT RESPONSIBLE	381	MI22	0	EOR Via Gill	381	Reviewed 2021 - Ownership Class amended from CLOSE to NOT RESPONSIBLE - Crown land licence	MAP 3-A8
MI24	NOT MAINTAINED	75	Gill Road	0	EOR	75	Paper Road Only	MAP 3-A8
MI25	NOT MAINTAINED	809	Larkin Road	0	Bolton-Kooloonong Road	809	Reviewed 2021 - Downgrade Class amended from ACCESS to NOT MAINTAINED - Not required for property access	MAP 3-A8
MI27	NOT RESPONSIBLE	549	EOR	0	EOR via Gill	549	Reviewed 2021 - Ownership Class amended from CLOSE to NOT RESPONSIBLE - Crown land licence	MAP 3-A8
MI28	NOT RESPONSIBLE	720	Boundary Bend Kooloonong Road	0	Gill Road	720	Reviewed 2021 - Ownership Class amended from CLOSE to NOT RESPONSIBLE - Crown land licence	MAP 3-A8
MI30	NOT MAINTAINED	755	Bolton-Kooloonong Road	0	Larkin Road	755	PAPER ROAD ONLY	MAP 3-A8
MI31	NOT RESPONSIBLE	367	MI25	0	MI30	367	Reviewed 2021 - Ownership Class amended from CLOSE to NOT RESPONSIBLE - CROWN LAND	MAP 3-A8
MI32	NOT MAINTAINED	537	Lighthorse Road	0	MI21	537	Paper Road only	MAP 3-B9
MI41	NOT MAINTAINED	1222	Hayesdale-Kooloonong Road	0	Larkin Road	1222	Not required for property access	MAP 3-A8
Miles Court	ACCESS	49	Frazer Street	0	EOR	49		MAP 31-C3
Milky Road	ACCESS	207	Woorinen Road	0	Residential Access	207	Reviewed 2021 - Upgrade Class amended from UNREGISTER to ACCESS	MAP 8-F1
Milky Road	NOT MAINTAINED	1353	Residential Access	207	Bish Road	1560	Not required for property access	MAP 27-C3
Millers Tank Road	ACCESS	3217	O'Shannassy Road	0	Meridian Road	3217		MAP 5-A2
Millers Tank Road	ACCESS	3474	Meridian Road	3217	Walters Road	6691		MAP 5-A2
Millers Tank Road	ACCESS MINOR	3380	Walters Road	6691	Piangil West Road	10071	Reviewed 2021 - Downgrade Class amended from ACCESS to ACCESS MINOR	MAP 5-B2
Milloo Crescent	ACCESS	87	Milloo Street Swan Hill	0	EOR	87		MAP 29-C9
Milloo Street	ACCESS	94	Hastings Street	0	Milloo Crescent Swan Hill	94		MAP 32-C1
Milloo Street	ACCESS	392	Milloo Crescent Swan Hill	94	Cohn Street	486		MAP 29-C9
Mills Lane	NOT RESPONSIBLE	879	Murray Valley Hwy	0	Hammit Lane	879	2022 - added to register - Private Property	MAP 3-B4
Mills Lane	NOT RESPONSIBLE	663	Hammit lane	879	EOR	1542	2022 - added to register - Private Property	MAP 3-B4
Millsteed Road	ACCESS MINOR	2413	Rigney Road	0	Property access	2413	Reviewed 2021 - Downgrade Class amended from ACCESS to ACCESS MINOR	MAP 4-D7
Millsteed Road	ACCESS	810	Property access	2413	Chinkapook-Mittyack Road	3223		MAP 4-D6
Milne Bay Road	ACCESS	861	Darwin Road	0	New Britain Road	861		MAP 10-E3
Mitchell Road	ACCESS MINOR	2154	Vivian Road	0	Fox Road	2154	Reviewed 2021 - Downgrade Class amended from ACCESS to ACCESS MINOR	MAP 5-B6
Mitchell Road	NOT MAINTAINED	3537	Fox Road	2154	TU01	5691	Paper Road Only	MAP 5-B5
Mitchell Road	NOT RESPONSIBLE	1965	TU01	5691	end of licence	7656	Reviewed 2021 - Ownership Class amended from CLOSE to NOT RESPONSIBLE - UNUSED ROAD LICENCE	MAP 5-C5
Mitchell Road	NOT MAINTAINED	1020	end of licence	7656	TU37	8676	Paper road only	MAP 5-C5
Mitchell Road	NOT MAINTAINED	3316	TU37	8676	Henson Lane	11992		MAP 5-C5
Mitchell Street	ACCESS	122	Monash Drive Swan Hill	0	Gray Street Swan Hill	122		MAP 32-C6
Mitchell Street	ACCESS	279	Gray Street Swan Hill	122	End of Court	401		MAP 32-C5
Mitchell Street	UNSEALED LANEWAY	47	End of Court	401	EOR	448	Reviewed 2021 - Upgrade Class amended from CLOSE to UNSEALED LANEWAY	MAP 32-C5
Mitchener Road	NOT MAINTAINED	199	Robinvale-Sealake Road	0	EOR	199		MAP 2-A7
ML79	NOT MAINTAINED	264	Cocamba Miralie Road	0	EOR	264	Paper road only	MAP 6-A5
MN04	NOT RESPONSIBLE	2419	Carr Road	0	EOR	2419	Reviewed 2021 - Ownership Class amended from CLOSE to NOT RESPONSIBLE - UNUSED ROAD LICENCE	MAP 4-C4
MN15	NOT RESPONSIBLE	637	Mallee Highway	0	Sport Street	637	Reviewed 2021 - Ownership Class amended from CLOSE to NOT RESPONSIBLE - Water authority	MAP 17-F7
MN20	NOT RESPONSIBLE	1341	Sport Street	0	EOR	1341	Reviewed 2021 - Ownership Class amended from CLOSE to NOT RESPONSIBLE - Recreation reserve	MAP 4-E3
MN42	NOT MAINTAINED	2953	Daytrap Road	0	Mallee Highway	2953	Not required for property access	MAP 4-E3
MN70	NOT MAINTAINED	529	Moondah Road	0	back of rec reserve	529	Paper road only	MAP 4-E3
Moar Road	ACCESS MINOR	2814	Bryan Road Castle Donnington	0	Dead Horse Lane	2814	Reviewed 2021 - Downgrade Class amended from ACCESS to ACCESS MINOR	MAP 9-A2
Molyneaux Road	ACCESS MINOR	3266	Rigney Road	0	Chinkapook-Mittyack Road	3266	Reviewed 2021 - Downgrade Class amended from ACCESS to ACCESS MINOR	MAP 4-C7
Monash Avenue	COLLECTOR	125	Ross Road	0	S20 Monash Avenue Nyah West	125		MAP 24-E5
Monash Avenue	COLLECTOR	121	S20 Monash Avenue Nyah West	125	Olive Street	246		MAP 24-E5
Monash Avenue	COLLECTOR	220	Olive Street	246	Mary Street Nyah West	466		MAP 24-F5
Monash Avenue	COLLECTOR	142	Mary Street Nyah West	466	Leigh Street	608		MAP 24-F5
Monash Avenue	COLLECTOR	79	Leigh Street	608	Frederick Street	687		MAP 25-A5
Monash Avenue	LINK	28	Frederick Street	687	O'Connor Street Nyah West	715	Reviewed 2021 - Upgrade Class amended from COLLECTOR to LINK	MAP 25-A5
Monash Avenue	LINK	165	O'Connor Street Nyah West	715	Station Street Nyah West	880	Reviewed 2021 - Upgrade Class amended from COLLECTOR to LINK	MAP 25-A5
Monash Avenue	LINK	103	Station Street Nyah West	880	Hansen Lane	983	Reviewed 2021 - Upgrade Class amended from COLLECTOR to LINK	MAP 25-B5
Monash Avenue	LINK	152	Hansen Lane	983	Birdwood Avenue	1135	Reviewed 2021 - Upgrade Class amended from COLLECTOR to LINK	MAP 25-B6
Monash Avenue	LINK	225	Birdwood Avenue	1135	Prescott Lane	1360	Reviewed 2021 - Upgrade Class amended from COLLECTOR to LINK	MAP 25-C6
Monash Avenue	LINK	172	Prescott Lane	1360	Alma Street Nyah West	1532	Reviewed 2021 - Upgrade Class amended from COLLECTOR to LINK	MAP 25-C6
Monash Avenue	LINK	17	Alma Street Nyah West	1532	Monash Avenue Nyah West	1549	Reviewed 2021 - Upgrade Class amended from COLLECTOR to LINK	MAP 25-C6
Monash Avenue	LINK	124	Monash Avenue Nyah West	1549	Lauer Crescent	1673	Reviewed 2021 - Upgrade Class amended from COLLECTOR to LINK	MAP 25-D6
Monash Avenue	LINK	287	Lauer Crescent	1673	S140 Monash Avenue Nyah West	1960	Reviewed 2021 - Upgrade Class amended from COLLECTOR to LINK	MAP 25-D6
Monash Avenue	LINK	121	S140 Monash Avenue Nyah West	1960	Nyah West Road	2081	Reviewed 2021 - Upgrade Class amended from COLLECTOR to LINK	MAP 25-E6
Monash Avenue Service Road	ACCESS	121	Stafford Street	0	Olive Street	121	Reviewed 2021 - Downgrade Class amended from COLLECTOR to ACCESS	MAP 24-E6
Monash Avenue Service Road	ACCESS	220	Olive Street	121	Mary Street Nyah West	341	Reviewed 2021 - Downgrade Class amended from COLLECTOR to ACCESS	MAP 24-F6
Monash Avenue Service Road	ACCESS	221	Mary Street Nyah West	341	Frederick Street	562	Reviewed 2021 - Downgrade Class amended from COLLECTOR to ACCESS	MAP 24-F6
Monash Avenue Service Road	ACCESS	194	Frederick Street	562	Station Street Nyah West	756	Reviewed 2021 - Downgrade Class amended from COLLECTOR to ACCESS	MAP 25-A6
Monash Avenue Service Road	ACCESS	215	Birdwood Avenue	1030	Lauer Crescent	1245	Reviewed 2021 - Downgrade Class amended from COLLECTOR to ACCESS	MAP 25-B6
Monash Avenue Service Road	ACCESS	177	Lauer Crescent	1245	Alma Street Nyah West	1422	Reviewed 2021 - Downgrade Class amended from COLLECTOR to ACCESS	MAP 25-C6
Monash Avenue Service Road	ACCESS	152	Alma Street Nyah West	1422	Lauer Crescent	1574	Reviewed 2021 - Downgrade Class amended from COLLECTOR to ACCESS	MAP 25-D6
Monash Avenue Service Road	ACCESS	294	Lauer Crescent	1574	Monash Avenue Nyah West	1868	Reviewed 2021 - Downgrade Class amended from COLLECTOR to ACCESS	MAP 25-D6
Monash Drive Swan Hill	ACCESS	817	Mitchell Street Swan Hill	0	Riverside Caravan Park Swan Hill	817		MAP 32-C5
Monash Drive Swan Hill	ACCESS	339	Riverside Caravan Park Swan Hill	817	Riverside Park Road Swan Hill	1156		MAP 32-C3
Monash Drive Swan Hill	ACCESS	113	Riverside Park Road Swan Hill	1156	McCallum Road	1269		MAP 32-C2
Monash Drive Tyntynder West	ACCESS	1360	Chillingollah Road	0	Glover Road	1360		MAP 12-E5

Road	Classification	L(m)	From	FromCH	To	ToCh	Comments	MapRef
Monash Drive Tyntynder West	ACCESS	249	Glover Road	1360	TW67	1609		MAP 12-E5
Monash Drive Tyntynder West	ACCESS	1044	TW67	1609	North South Road	2653		MAP 12-E5
Monday Street	ACCESS	145	Palmer Street	0	Smith Street	145		MAP 26-C7
Monday Street	UNSEALED LANEWAY	70	Smith Street	145	EOR	215	Reviewed 2021 - Upgrade Class amended from CLOSE to UNSEALED LANEWAY	MAP 26-D7
Moonah Court	ACCESS	97	Sugarwood Avenue	0	EOR	97		MAP 30-F2
Moondah Road	ACCESS	1417	Robinvale-Sea Lake Road	0	Jones Road	1417		MAP 17-F3
Moondah Road	ACCESS	1906	Jones Road	1417	Elston Road Manangatang	3323		MAP 4-E3
Moondah Road	ACCESS	4393	Elston Road Manangatang	3323	Ambleside Road	7716		MAP 4-F2
Moondah Road	ACCESS	364	Ambleside Road	7716	O'Shannassy Road	8080		MAP 4-F2
Moore Lane	NOT RESPONSIBLE	2558	North South Road	0	End	2558	2022 -Private Road - Carriage way easement for 53D~G\PP3674	MAP 26-C5
Moore Street	ACCESS	516	Aboriginal Settlement Road	0	David Street Robinvale	516		MAP 15-E6
Moore Street	ACCESS	805	David Street Robinvale	516	Coach Road	1321		MAP 15-D4
Moore Street	ACCESS	151	Coach Road	1321	Johnson Road Robinvale	1472		MAP 15-D2
Moore Street	ACCESS	75	Johnson Road Robinvale	1472	Murray Valley Highway	1547		MAP 15-D2
Morren Road	ACCESS MINOR	1991	Springfield Road	0	Bishop Road	1991	RAILWAY XING - Reviewed 2025 class amended from NOT MAINTAINED to ACCESS MINOR - Being maintained	MAP 5-B8
Morren Road	ACCESS MINOR	3330	Bishop Road	1991	Waitchie Tank Road	5321	Reviewed 2021 - Upgrade Class amended from UNREGISTER to ACCESS MINOR	MAP 5-C8
Morren Road	NOT MAINTAINED	3262	Waitchie Tank Road	5321	Butcher Road	8583		MAP 5-D8
Morren Road	NOT MAINTAINED	3256	Butcher Road	8583	Stratford Road	11839		MAP 5-D8
Morren Road	NOT MAINTAINED	3333	Stratford Road	11839	Roberts Road	15172		MAP 5-E8
Morris Road	ACCESS MINOR	3939	Bolton-Kooloonong Road	0	Box Lagoon Road	3939	Reviewed 2021 - Downgrade Class amended from ACCESS to ACCESS MINOR	MAP 2-B9
Morris Road	ACCESS	878	Box Lagoon Road	3939	Residential Access	4817		MAP 2-B9
Morris Road	ACCESS MINOR	2397	Residential Access	4817	Ti Tree Tank Road	7214	Reviewed 2021 - Downgrade Class amended from ACCESS to ACCESS MINOR - property access only	MAP 2-B9
Morris Road	ACCESS MINOR	3362	Ti Tree Tank Road	7214	Tin Dog Road	10576	Reviewed 2021 - Downgrade Class amended from ACCESS to ACCESS MINOR - Not required for residential access	MAP 2-B8
Morris Street	ACCESS	19	George Street Robinvale	0	George Street Robinvale	19		MAP 16-A5
Morris Street	ACCESS	205	George Street Robinvale	19	EOR	224		MAP 15-F5
Mortoo Street	ACCESS	166	Murlong Street	0	Lock Drive	166		MAP 31-C4
Mortoo Street	ACCESS	142	Lock Drive	166	Marchelle Court	308		MAP 31-C4
Mortoo Street	ACCESS	193	Marchelle Court	308	EOR	501		MAP 31-B4
Mossop Lane	NOT MAINTAINED	764	Murray Valley Highway	0	River	764		MAP 6-A1
Mossop Lane	NOT RESPONSIBLE	1053	River	764	EOR	1817	Reviewed 2021 - Ownership Class amended from CLOSE to NOT RESPONSIBLE - UNUSED ROAD LICENCE	MAP 6-A1
Mosstank-Wemen Road	ACCESS	6408	Hattah-Robinvale Road	0	McQueen Road	6408		MAP 1-E5
Mosstank-Wemen Road	ACCESS	188	McQueen Road	6408	Annuello-Wemen Road	6596		MAP 1-E6
Mowatville Road	ACCESS MINOR	2097	Webster Road	0	Cullen Road	2097	Reviewed 2021 - Downgrade Class amended from ACCESS to ACCESS MINOR	MAP 4-B1
Mowatville Road	ACCESS	3731	Cullen Road	2097	Box Lagoon Road	5828		MAP 1-E9
Mowatville Road	ACCESS MINOR	3802	Box Lagoon Road	5828	West Exchange Road	9630	Reviewed 2021 - Downgrade Class amended from ACCESS to ACCESS MINOR	MAP 1-E8
Mowatville Road Slip	ACCESS MINOR	31	Webster Road	0	Mowatville Road	31	Reviewed 2021 - New Class amended from NEW SLIP to ACCESS MINOR	MAP 4-B1
MU11	NOT MAINTAINED	3259	Dog Netting Fence Road	0	Taylor Road	3259	Not required for property access	MAP 8-D5
MU11	NOT MAINTAINED	2988	Taylor Road	3259	Donald Swan Hill Road	6247	Not required for property access	MAP 8-E5
MU13	ACCESS MINOR	174	Power Road	0	unused road licence	174	Reviewed 2021 - Upgrade Class amended from CLOSE to ACCESS MINOR - required for property access	MAP 8-A8
MU13	NOT RESPONSIBLE	2527	unused road licence	174	mathiskes Tank Road	2701	Reviewed 2021 - Ownership Class amended from CLOSE to NOT RESPONSIBLE - UNUSED ROAD LICENCE	MAP 8-A8
Mulbar Street	ACCESS	163	Thurla Street	0	Mundara Street	163		MAP 28-E8
Mulbar Street	ACCESS	165	Mundara Street	163	Stradbroke Avenue Swan Hill	328		MAP 28-F8
Mulga Lane	ACCESS	133	Pine Lane	0	Dumosa Drive	133		MAP 31-A2
Mulga Lane	ACCESS	100	Dumosa Drive	133	Heath Lane	233		MAP 31-A2
Mundara Street	ACCESS	111	Chapman Street	0	Murrull Avenue	111		MAP 28-F9
Mundara Street	ACCESS	109	Murrull Avenue	111	Mundle Avenue	220		MAP 28-F9
Mundara Street	ACCESS	102	Mundle Avenue	220	Mulbar Street	322		MAP 28-F8
Mundle Avenue	ACCESS	71	EOR	0	Mundara Street	71		MAP 28-F8
Mundle Avenue	ACCESS	69	Mundara Street	71	EOR	140		MAP 28-F8
Munro Lane	ACCESS MINOR	910	McLean Lane Tyntynder West	0	EOR	910	Reviewed 2021 - Upgrade Class amended from UNREGISTER to ACCESS MINOR	MAP 12-A2
Murdoch Road	ACCESS	4541	Hasting Tank Road	0	Bolton-Kooloonong Road	4541		MAP 2-F9
Murfin Road	ACCESS	573	Leitpar School Road	0	Property access	573		MAP 4-A4
Murfin Road	ACCESS MINOR	3857	Property access	573	Larundel Road	4430	Reviewed 2021 - Downgrade Class amended from ACCESS to ACCESS MINOR	MAP 4-B4
Murlong Street	COLLECTOR	93	Gray Street Swan Hill	0	Lock Drive	93		MAP 31-C4
Murlong Street	COLLECTOR	21	Lock Drive	93	Guardian Court	114		MAP 31-C4
Murlong Street	COLLECTOR	99	Guardian Court	114	Dellar Street	213		MAP 31-C4
Murlong Street	COLLECTOR	16	Dellar Street	213	Mortoo Street	229		MAP 31-C4
Murlong Street	COLLECTOR	87	Mortoo Street	229	Rutherford Street	316		MAP 31-D4
Murlong Street	COLLECTOR	23	Rutherford Street	316	Frazer Street	339		MAP 31-D4
Murlong Street	COLLECTOR	184	Frazer Street	339	Ashton Street	523		MAP 31-D3
Murlong Street	COLLECTOR	140	Ashton Street	523	McCallum Street	663		MAP 31-D3
Murlong Street	COLLECTOR	101	McCallum Street	663	Boldrewood Drive	764		MAP 31-D2
Murlong Street	COLLECTOR	94	Boldrewood Drive	764	Eyre Court	858		MAP 31-D2
Murlong Street	COLLECTOR	89	Eyre Court	858	Hawdon Court	947		MAP 31-D2
Murlong Street	COLLECTOR	78	Hawdon Court	947	Pritchard Street	1025		MAP 31-D2

Road	Classification	L(m)	From	FromCH	To	ToCh	Comments	MapRef
Murlong Street	COLLECTOR	11	Pritchard Street	1025	McAdam Court	1036		MAP 31-D1
Murlong Street	COLLECTOR	83	McAdam Court	1036	Currie Street	1119		MAP 31-D1
Murlong Street	COLLECTOR	11	Currie Street	1119	Pascoe Street	1130		MAP 31-D1
Murlong Street	COLLECTOR	162	Pascoe Street	1130	Pye Street	1292		MAP 31-D1
Murlong Street	COLLECTOR	58	Pye Street	1292	Butterworth Street	1350		MAP 31-D1
Murlong Street	COLLECTOR	230	Butterworth Street	1350	Chapman Street	1580		MAP 28-D9
Murlong Street	COLLECTOR	86	Chapman Street	1580	Gordon Court	1666		MAP 28-D9
Murlong Street	COLLECTOR	83	Gordon Court	1666	McDonald Court	1749		MAP 28-D8
Murlong Street	COLLECTOR	98	McDonald Court	1749	Byrnes Street Swan Hill	1847		MAP 28-D8
Murlong Street	COLLECTOR	76	Byrnes Street Swan Hill	1847	Clark Street Swan Hill	1923		MAP 28-D8
Murlong Street	COLLECTOR	288	Clark Street Swan Hill	1923	Karinie Street	2211		MAP 28-D7
Murnungin Road	ACCESS	1052	Woodville Road	0	Property access	1052		MAP 8-A7
Murnungin Road	ACCESS MINOR	2018	Property access	1052	Power Road	3070	Reviewed 2021 - Upgrade Class amended from UNREGISTER to ACCESS MINOR	MAP 8-A8
Murnungin Road	ACCESS MINOR	2708	Power Road	3070	Mathiske Tank Road	5778	Reviewed 2021 - Upgrade Class amended from UNREGISTER to ACCESS MINOR	MAP 8-A8
Murphy Lane	ACCESS	845	Wandown Road	0	Residential Access	845		MAP 2-F7
Murphy Lane	ACCESS MINOR	1028	Residential Access	845	Property access	1873	Reviewed 2021 - Upgrade Class amended from UNREGISTER to ACCESS MINOR	MAP 2-F7
Murphy Lane	NOT MAINTAINED	1933	Property access	1873	YU15	3806		MAP 2-F6
Murrawee Road	ACCESS	2193	Murray Valley Highway	0	Bish Road	2193		MAP 28-C3
Murrawee Road	ACCESS	1892	Bish Road	2193	Willox Road	4085		MAP 27-C2
Murray Court	ACCESS	76	Drummond Street	0	EOR	76		MAP 31-E1
Murray Street Lake Boga	ACCESS	281	Lalbert Road	0	Marraboor Street Lake Boga	281		MAP 35-D7
Murray Street Lake Boga	ACCESS	227	Marraboor Street Lake Boga	281	Kunat Street	508		MAP 35-D6
Murray Street Piangil	NOT RESPONSIBLE	2181	Town Entrance	0	Town Entrance	2181	Declared Main Road - VICROADS	MAP 22-E4
Murray Street Piangil Service Road	ACCESS	124	McGradie Street	0	Beveridge Street Piangil	124	Reviewed 2021 - New Class amended from VICROADS to ACCESS	MAP 22-D4
Murray Street Piangil Service Road	ACCESS	121	Beveridge Street Piangil	124	Hall Street	245	Reviewed 2021 - New Class amended from VICROADS to ACCESS	MAP 22-D4
Murray Street Piangil Service Road	ACCESS	133	Hall Street	245	Station Street Piangil	378	Reviewed 2021 - New Class amended from VICROADS to ACCESS	MAP 22-C4
Murray Valley Highway	NOT RESPONSIBLE	160000	Bailey Road Tresco	0	Murray River bridge Robinvale	160000	Reviewed 2021 - Ownership Class amended from VICROADS to ACCESS - Service road	MAP 15-F6
Murray Valley Highway Lake Boga Parking	NOT RESPONSIBLE	140	Murray Valley Highway	0	Murray Valley Highway	140	Declared Main Road - VICROADS	MAP 14-A5
Murray Valley Highway Service Lane Lake Boga West	ACCESS	192	Jacaranda Crescent	0	Jacaranda Crescent	192	Reviewed 2021 - New Class amended from VICROADS to ACCESS	MAP 35-D3
Murray Valley Hwy Service Lane Lake Boga East	ACCESS	339	Murray Valley Highway	0	Murray Valley Hwy	339	Reviewed 2021 - New Class amended from NEW to ACCESS - 150-174 Murray Valley Hwy	MAP 35-F7
Murraydale Road	COLLECTOR	51	Murray Valley Highway	0	Douglas Road	51	Reviewed 2021 - Upgrade Class amended from ACCESS to COLLECTOR	MAP 28-E3
Murraydale Road	ACCESS	1629	Douglas Road	51	River Road	1680		MAP 28-F1
Murraydale Road	ACCESS	724	River Road	1680	Bailiff Road	2404		MAP 13-E9
Murraydale Road	ACCESS	868	Bailiff Road	2404	Runciman Road	3272		MAP 13-E8
Murraydale Road	ACCESS	491	Runciman Road	3272	Woodgate Road	3763		MAP 13-E8
Murraydale Road	ACCESS	1091	Woodgate Road	3763	Butler Road	4854		MAP 13-E7
Murraydale Road	ACCESS	655	Butler Road	4854	Creamery Road	5509		MAP 13-E7
Murraydale Road	ACCESS	903	Creamery Road	5509	Mathieson Road	6412		MAP 13-E7
Murraydale Road	ACCESS	1094	Mathieson Road	6412	Tyntynder Central Road	7506		MAP 13-E6
Murraydale Road	ACCESS	1069	Tyntynder Central Road	7506	McInnes Road	8575		MAP 13-E5
Murraydale Road	ACCESS	702	McInnes Road	8575	Schmidt Road	9277		MAP 13-E5
Murraydale Road	ACCESS	735	Schmidt Road	9277	EOR	10012		MAP 13-E5
Murrull Avenue	ACCESS	71	Mundara Street	0	EOR	71		MAP 28-E9
Myrtle Drive	ACCESS	44	Boree Drive	0	EOR	44	Added 2022 - Stage 14 Tower Hill	MAP 30-E2
Mystic Park-Meatian Road	ACCESS	4440	Donald-Swan Hill Road	0	Shepherd Road	4440		MAP 8-E7
Mystic Park-Meatian Road	ACCESS	3312	Shepherd Road	4440	Property access	7752		MAP 8-E7
Mystic Park-Meatian Road	ACCESS	4109	Property access	7752	Quambatook-Swan Hill Road	11861		MAP 8-F7
Mystic Park-Meatian Road	NOT RESPONSIBLE	3711	Quambatook-Swan Hill Road	11861	Jampot Road	15572	Reviewed 2021 - Ownership Class amended from ACCESS to NOT RESPONSIBLE - GANNAWARRA SHIRE COUNCIL	MAP 9-A7
Mystic Park-Meatian Road	NOT RESPONSIBLE	1778	Jampot Road	15572	Steer Road	17350	Reviewed 2021 - Ownership Class amended from ACCESS to NOT RESPONSIBLE - GANNAWARRA SHIRE COUNCIL	MAP 9-B7
Mystic Park-Meatian Road	NOT RESPONSIBLE	3244	Steer Road	17350	Cumnock Road	20594	Reviewed 2021 - Ownership Class amended from ACCESS to NOT RESPONSIBLE - GANNAWARRA SHIRE COUNCIL	MAP 9-B7
NA05	NOT MAINTAINED	1132	MURRAY VALLEY HWY	0	EOR	1132	Paper Road Only	MAP 3-C5
NA09	NOT RESPONSIBLE	4594	Murray Valley Highway	0	PB19	4594	Reviewed 2021 - Ownership Class amended from CLOSE to NOT RESPONSIBLE - UNUSED ROAD LICENCE	MAP 3-C6
NA09	NOT MAINTAINED	790	PB19	4594	Coomb Road Kooloonong	5384	Not required for property access	MAP 3-B6
NA09	NOT RESPONSIBLE	1545	Coomb Road Kooloonong	5384	Ted Lane	6929	Reviewed 2021 - Ownership Class amended from CLOSE to NOT RESPONSIBLE - UNUSED ROAD LICENCE	MAP 3-B6
Nadzab Road	ACCESS	1103	Happy Valley Road	0	Sanananda Road	1103		MAP 10-D5
Nalder Drive	ACCESS	329	Werril Street	0	Cleeland Drive	329		MAP 32-A9
Nalder Drive	ACCESS	116	Cleeland Drive	329	EOR	445		MAP 31-F9
Naretha Street	ACCESS	130	Curlewis Street	0	Hastings Street	130		MAP 32-B1
Naretha Street	ACCESS	315	Hastings Street	130	Cohn Street	445		MAP 29-B9
Naretha Street	ACCESS	175	Cohn Street	445	Channel	620		MAP 29-B8
Naretha Street	NOT MAINTAINED	140	Channel	620	Arnoldt Street	760	Walking track only	MAP 29-C8
Natale Lane	ACCESS	182	George Street Robinvale	0	Natale Lane & Carpark	182		MAP 15-E3

Road	Classification	L(m)	From	FromCH	To	ToCh	Comments	MapRef
Natale Lane	ACCESS	111	Natale Lane & Carpark	182	Latje Road	293		MAP 15-E3
Natale Laneway	SEALED LANEWAY	54	Perrin Street	0	Natale Lane	54	Reviewed 2021 - New Class amended from New to SEALED LANEWAY - Pedestrian access only	MAP 15-E3
Natya Road	COLLECTOR	2702	Murray Valley Highway	0	Heath Road	2702		MAP 3-D9
Natya Road	COLLECTOR	4458	Heath Road	2702	NT23	7160		MAP 5-F1
Natya Road	COLLECTOR	222	NT23	7160	Bolton-Natya Road	7382		MAP 5-F1
NE02	NOT MAINTAINED	2923	Murray Valley Hwy	0	EOR	2923	Paper road only	MAP 2-B4
NE05	NOT MAINTAINED	2407	Murray Valley Hwy	0	EOR	2407	Paper road only	MAP 2-D4
NE08	NOT RESPONSIBLE	5439	Lake Carpul Road	0	Annuello-Nenandie Road	5439	Reviewed 2021 - Ownership Class amended from CLOSE to NOT RESPONSIBLE - UNUSED ROAD LICENCE	MAP 2-C5
NE09	NOT RESPONSIBLE	1394	Murray Valley Hwy	0	EOR	1394	Reviewed 2021 - Ownership Class amended from CLOSE to NOT RESPONSIBLE - UNUSED ROAD LICENCE	MAP 2-C4
NE11	NOT RESPONSIBLE	2895	Berg Lane	0	Annuello-Nenandie Road	2895	Reviewed 2021 - Ownership Class amended from UNREGISTER to NOT RESPONSIBLE - UNUSED ROAD LICENCE	MAP 2-C5
NE14	NOT MAINTAINED	3031	Murray Valley Hwy	0	EOR	3031	Paper road only	MAP 2-D4
NE17	NOT MAINTAINED	1484	Lake Powell Road	0	NE04	1484		MAP 2-B4
Neill Street	NOT MAINTAINED	122	Woonton Street Chillingollah	0	EOR	122		MAP 19-D5
Neilson Street	ACCESS	231	Chinkapook-Nyah West Road	0	Raphael Lane Chinkapook	231		MAP 18-C6
Neilson Street	ACCESS	120	Raphael Lane Chinkapook	231	last house	351		MAP 18-D6
Neilson Street	NOT MAINTAINED	147	last house	351	EU57	498	Paper road only	MAP 18-D7
New Britain Road	ACCESS	84	Robinvale-Sea Lake Road	0	Anzac Road	84		MAP 10-F3
New Britain Road	ACCESS	909	Anzac Road	84	Milne Bay Road	993		MAP 10-E3
New Britain Road	ACCESS	605	Milne Bay Road	993	Singapore Road	1598		MAP 10-E3
New Britain Road	ACCESS	187	Singapore Road	1598	Kenneth Road	1785		MAP 10-E3
New Britain Road	ACCESS	145	Kenneth Road	1785	Weir Road	1930		MAP 15-A9
New Guinea Road	ACCESS	1217	Happy Valley Road	0	BM40	1217		MAP 10-E5
New Guinea Road	ACCESS	759	BM40	1217	Robinvale-Sea Lake Road	1976		MAP 10-E5
Nicholas Road	NOT MAINTAINED	3235	Smith Road	0	Cuttle Road	3235		MAP 7-E1
Nicholls Street	ACCESS	149	Watkin Street	0	Donald Street	149		MAP 16-A3
Nicholls Street	ACCESS	54	Donald Street	149	EOR	203		MAP 16-A3
Niemann Road	ACCESS	1576	Willox Road	0	Residential Access	1576		MAP 13-B9
Niemann Road	ACCESS MINOR	166	Residential Access	1576	Willox Road	1742	Reviewed 2021 - Upgrade Class amended from UNREGISTER to ACCESS MINOR	MAP 13-B8
Nolen Road	ACCESS	3163	Coonimur Road	0	Bolton-Natya Road	3163		MAP 5-B1
Nolen Road	ACCESS	941	Bolton-Natya Road	3163	Property access	4104		MAP 5-B1
Nolen Road	NOT MAINTAINED	2373	Property access	4104	Hasting Tank Road	6477		MAP 5-B1
North Leg	SEALED LANEWAY	67	Herbert Street	0	Perrin Street	121	Reviewed 2021 - Upgrade Class amended from UNREGISTER to SEALED LANEWAY - Pedestrian access only	MAP 15-E3
North Road	ACCESS MINOR	3525	Timboram Road	0	Lake Wahpool Road	3525	Reviewed 2021 - New Class amended from NEW to ACCESS MINOR	MAP 5-A8
North Road Slip	ACCESS MINOR	114	North Road	0	Lake Wahpool Road	114	Reviewed 2021 - New Class amended from NEW SLIP to ACCESS MINOR	MAP 5-A8
North South Road	COLLECTOR	600	Harvey Road	0	Lake Road	600		MAP 26-C5
North South Road	COLLECTOR	877	Lake Road	600	Reserve Road Tyntynder	1477		MAP 26-C3
North South Road	COLLECTOR	916	Reserve Road Tyntynder	1477	Byrnes Road	2393		MAP 12-E7
North South Road	COLLECTOR	920	Byrnes Road	2393	Chillingollah Road	3313		MAP 12-E6
North South Road	COLLECTOR	1170	Chillingollah Road	3313	Goodman Road	4483		MAP 12-E5
North South Road	COLLECTOR	375	Goodman Road	4483	Monash Drive	4858		MAP 12-E5
North South Road	COLLECTOR	266	Monash Drive	4858	Ray Road	5124		MAP 12-E5
North South Road	COLLECTOR	590	Ray Road	5124	School Road	5714		MAP 12-E4
North South Road	COLLECTOR	468	School Road	5714	White Road	6182		MAP 12-E4
North South Road	COLLECTOR	1201	White Road	6182	Murray Valley Highway	7383		MAP 12-E4
Notting Road	ACCESS	345	Williams Road Swan Hill	0	Hocking Drive Swan Hill	345		MAP 28-A8
Notting Road	ACCESS	36	Hocking Drive Swan Hill	345	EOR	381		MAP 27-F8
Nowie Road	ACCESS	2458	Waitchie Road	0	Property access	2458		MAP 8-B2
Nowie Road	ACCESS MINOR	790	Property access	2458	Hinton Road	3248	Reviewed 2021 - Downgrade Class amended from ACCESS to ACCESS MINOR	MAP 8-B2
Nowie Road	ACCESS MINOR	3242	Hinton Road	3248	Blackwire Road	6490	Reviewed 2021 - Downgrade Class amended from ACCESS to ACCESS MINOR	MAP 8-B1
Nowie Road	ACCESS MINOR	3244	Blackwire Road	6490	Bulga Road	9734	Reviewed 2021 - Downgrade Class amended from ACCESS to ACCESS MINOR	MAP 8-B1
Nowie Road	ACCESS	3233	Bulga Road	9734	Standen Road	12967		MAP 5-F9
Nowie Road	ACCESS	1976	Standen Road	12967	Chillingollah Road	14943		MAP 5-F8
Nowie Street	ACCESS	168	Kima Street	0	Cobham Avenue	168		MAP 32-B9
Nowie Street	ACCESS	150	Cobham Avenue	168	Blake Court	318		MAP 32-A9
Nowie Street	ACCESS	140	Blake Court	318	Cleeland Drive	458		MAP 32-A8
NT20	NOT MAINTAINED	639	Bolton natya road	0	Possum Flat road	639	Paper road only	MAP 5-F1
NT22	NOT MAINTAINED	397	Natya Road	0	NT23	397	Paper road only	MAP 5-F1
NT23	NOT MAINTAINED	486	Natya Road	0	EOR	486	Silo Access not on road reserve	MAP 5-F1
NT27	NOT MAINTAINED	363	Bolton-Natya Road	0	EOR	363	Not required for property access	MAP 5-E1
Nulty Drive	ACCESS	286	Ronald Street	0	Arnott Street	286		MAP 15-E5
NY02	NOT RESPONSIBLE	4892	Chillingollah Road	0	Rynaby Road	4892	Reviewed 2021 - Ownership Class amended from CLOSE to NOT RESPONSIBLE - UNUSED ROAD LICENCE	MAP 5-D8
NY06	NOT RESPONSIBLE	3168	Paynter Road	0	Nyrraby Road	3168	Reviewed 2021 - Ownership Class amended from CLOSE to NOT RESPONSIBLE - UNUSED ROAD LICENCE	MAP 5-D8
NY06	NOT RESPONSIBLE	1883	Nyrraby Road	3168	NY02	5051	Reviewed 2021 - Ownership Class amended from CLOSE to NOT RESPONSIBLE - UNUSED ROAD LICENCE	MAP 5-D8

Road	Classification	L(m)	From	FromCH	To	ToCh	Comments	MapRef
NY06	NOT RESPONSIBLE	3251	NY02	5051	Hopkins Lane	8302	Reviewed 2021 - Ownership Class amended from CLOSE to NOT RESPONSIBLE - UNUSED ROAD LICENCE	MAP 5-E8
NY06	NOT RESPONSIBLE	3251	Hopkins Lane	8302	Cockfield Road	11553	Reviewed 2021 - Ownership Class amended from CLOSE to NOT RESPONSIBLE - UNUSED ROAD LICENCE	MAP 5-F8
NY06	NOT RESPONSIBLE	3222	Cockfield Road	11553	Evans Road	14775	Reviewed 2021 - Ownership Class amended from CLOSE to NOT RESPONSIBLE - UNUSED ROAD LICENCE	MAP 5-F8
NY06	NOT RESPONSIBLE	2461	Evans Road	14775	TW75	17236	Reviewed 2021 - Ownership Class amended from CLOSE to NOT RESPONSIBLE - UNUSED ROAD LICENCE	MAP 6-A8
Nyah Road Access	LINK	16	King St	343	Chapman St	343	Reviewed 2021 - New Class amended from NEW to LINK	MAP 29-A9
Nyah Road Northbound	LINK	125	Campbell Street	0	Beveridge Street Swan Hill	125	Reviewed 2021 - Upgrade Class amended from COLLECTOR to LINK	MAP 32-A1
Nyah Road Northbound	LINK	140	Beveridge Street Swan Hill	125	Chapman Street Swan Hill	265	Reviewed 2021 - Upgrade Class amended from COLLECTOR to LINK	MAP 29-A9
Nyah Road Northbound	LINK	183	Chapman Street Swan Hill	265	Zaetta Street Swan Hill	448	Reviewed 2021 - Upgrade Class amended from COLLECTOR to LINK	MAP 29-A9
Nyah Road Northbound	LINK	91	Zaetta Street Swan Hill	448	George Street Swan Hill	539	Reviewed 2021 - Upgrade Class amended from COLLECTOR to LINK	MAP 29-A9
Nyah Road Northbound	LINK	309	George Street Swan Hill	539	Stradbroke Avenue Swan Hill	848	Reviewed 2021 - Upgrade Class amended from COLLECTOR to LINK	MAP 29-A8
Nyah Road Northbound	LINK	83	Stradbroke Avenue Swan Hill	848	Karinie Street	931	Reviewed 2021 - Upgrade Class amended from COLLECTOR to LINK	MAP 28-F7
Nyah Road Southbound	LINK	124	Campbell Street	0	Beveridge Street Swan Hill	124	Reviewed 2021 - Upgrade Class amended from COLLECTOR to LINK	MAP 32-A1
Nyah Road Southbound	LINK	129	Beveridge Street Swan Hill	124	King Street Swan Hill	253	Reviewed 2021 - Upgrade Class amended from COLLECTOR to LINK	MAP 29-A9
Nyah Road Southbound	LINK	183	King Street Swan Hill	253	Zaetta Street Swan Hill	436	Reviewed 2021 - Upgrade Class amended from COLLECTOR to LINK	MAP 29-A9
Nyah Road Southbound	LINK	91	Zaetta Street Swan Hill	436	George Street Swan Hill	527	Reviewed 2021 - Upgrade Class amended from COLLECTOR to LINK	MAP 29-A9
Nyah Road Southbound	LINK	308	George Street Swan Hill	527	Stradbroke Avenue Swan Hill	835	Reviewed 2021 - Upgrade Class amended from COLLECTOR to LINK	MAP 29-A8
Nyah Road Southbound	LINK	81	Stradbroke Avenue Swan Hill	835	Curlewis Street	916	Reviewed 2021 - Upgrade Class amended from COLLECTOR to LINK	MAP 28-F7
Nyah Sporting Complex	ANCILLARY	1223	Cobb Coach Lane	0	River Street	1223		MAP 23-C6
Nyah Sporting Complex	ANCILLARY	191	River Street	1223	Trotting track toilets	1414		MAP 23-C6
Nyah West Road	LINK	302	Kinghorn Lane	0	Lusty Lane	302	Reviewed 2021 - Upgrade Class amended from COLLECTOR to LINK	MAP 25-E6
Nyah West Road	LINK	345	Lusty Lane	302	Matson Lane	647	Reviewed 2021 - Upgrade Class amended from COLLECTOR to LINK	MAP 12-A1
Nyah West Road	LINK	1026	Matson Lane	647	Murray Valley Highway	1673	Reviewed 2021 - Upgrade Class amended from COLLECTOR to LINK	MAP 12-A1
Nyrraby Road	COLLECTOR	1675	Chillingollah Road	0	NY06	1675	Reviewed 2021 - Upgrade Class amended from ACCESS to COLLECTOR	MAP 5-D8
Nyrraby Road	COLLECTOR	3210	NY06	1675	Rynaby Road	4885	Reviewed 2021 - Upgrade Class amended from ACCESS to COLLECTOR	MAP 5-D7
Nyrraby Road	COLLECTOR	3573	Rynaby Road	4885	Chinkapook-Nyah West Road	8458	Reviewed 2021 - Upgrade Class amended from ACCESS to COLLECTOR	MAP 5-D7
O'Bree Road Coonimur	ACCESS MINOR	4393	Coonimur Road	0	Andrew Lane	4393	Reviewed 2021 - Upgrade Class amended from UNREGISTER to ACCESS MINOR	MAP 5-F2
O'Bree Road Coonimur	NOT MAINTAINED	2160	Andrew Lane	4393	Possum Flat Road	6553		MAP 5-E1
O'Bree Road Woorinen	NOT MAINTAINED	3581	Blackwire Road	0	Canny Road	3581		MAP 8-D1
O'Bree Road Yungera	ACCESS MINOR	4058	Boundary Bend-Kooloonong Road	0	Brooklyn Lane	4058	Required for residential access	MAP 3-A5
O'Bree Road Yungera	ACCESS MINOR	2190	Brooklyn Lane	4058	Ferry Road	6248	Reviewed 2021 - Upgrade Class amended from UNREGISTER to ACCESS MINOR	MAP 2-F5
O'Brien Road	ACCESS	3119	Meatian West Road	0	Stumpy Lane	3119	Reviewed 2021 - Downgrade Class amended from COLLECTOR to ACCESS	MAP 8-B6
O'Brien Road	ACCESS	2923	Stumpy Lane	3119	Merritt Road	6042	Reviewed 2021 - Downgrade Class amended from COLLECTOR to ACCESS	MAP 8-B6
O'Brien Road	ACCESS	2639	Merritt Road	6042	Obrien Road Slip	8681	Reviewed 2021 - Downgrade Class amended from COLLECTOR to ACCESS	MAP 8-B5
O'Brien Road	ACCESS	394	Obrien Road Slip	8681	Two Mile Road	9075	Reviewed 2021 - Downgrade Class amended from COLLECTOR to ACCESS	MAP 8-B5
O'Brien Road Slip	ACCESS MINOR	302	Merritt Road	8773	Two Mile Road	9075	Reviewed 2021 - New Class amended from NEW to ACCESS MINOR	MAP 8-B5
O'Bryan Road	ACCESS	360	Chinkapook-Mittyack Road	0	O'Brien Road Slip	360		MAP 4-D6
O'Bryan Road	ACCESS	1729	O'Brien Road Slip	360	Petherick Road	2089		MAP 4-D6
O'Bryan Road	NOT MAINTAINED	1697	Petherick Road	2089	Plant Road	3786	Not required for property access	MAP 4-D6
O'Bryan Road Slip	ACCESS	461	Chinkapook-Mittyack Road	0	Obryan Road	461	Reviewed 2021 - New Class amended from NEW SLIP to ACCESS	MAP 4-D6
O'Connor Lane	ACCESS MINOR	717	Murray Valley Highway	0	Property access	717	5/12/24 Upgraded from Not maintained to ACCESS MINOR Access. Required for pump access.	MAP 11-E8
O'Connor Lane	ACCESS	882	Property access	717	EOR	1599		MAP 11-E8
O'Connor Road	ACCESS MINOR	819	Blackwire Road	0	Property access	819	Reviewed 2021 - Downgrade Class amended from ACCESS to ACCESS MINOR	MAP 8-D1
O'Connor Road	ACCESS	2423	Property access	819	Bulga Road	3242		MAP 12-A9
O'Connor Road	ACCESS MINOR	2435	Bulga Road	3242	Barry Road	5677	Reviewed 2021 - Upgrade Class amended from UNREGISTER to ACCESS MINOR	MAP 12-A8
O'Connor Road	ACCESS MINOR	2778	Barry Road	5677	Chillingollah Road	8455	Reviewed 2021 - Upgrade Class amended from UNREGISTER to ACCESS MINOR	MAP 12-A6
O'Connor Street Nyah West	ACCESS	65	Monash Avenue Nyah West	0	Carpark 2 Monash Avenue Nyah West	65		MAP 25-A5
O'Connor Street Nyah West	ACCESS	190	Carpark 2 Monash Avenue Nyah West	65	EOS	255		MAP 25-A5
O'Connor Street Nyah West	ACCESS	133	EOS	255	Leigh Street	388		MAP 25-A5
O'Connor Street Nyah West	ACCESS	81	Leigh Street	388	EOR	469	POTENTIAL TO CLOSE RAILWAY XING AND SEND jENKIN LANE, WILL NEED RE-ADDRESSING	MAP 25-A4
O'Connor Street Ultima	ACCESS	219	Taverner Street	0	Cameron Street Ultima	219		MAP 21-D6
O'Connor Street Ultima	ACCESS	223	Cameron Street Ultima	219	Hayes Street Ultima	442		MAP 21-D5
O'Connor Street Ultima	ACCESS	221	Hayes Street Ultima	442	Vernon Street Ultima	663		MAP 21-D5
Old Cumnock Road	ACCESS	616	Cumnock Road	0	Property access	616		MAP 14-A7
Old Cumnock Road	ACCESS MINOR	496	Property access	616	Jeffer Road	1112	Reviewed 2021 - Downgrade Class amended from ACCESS to ACCESS MINOR	MAP 14-A8
Old Cumnock Road	ACCESS MINOR	1670	Jeffer Road	1112	KU65	2782	Reviewed 2021 - Downgrade Class amended from ACCESS to ACCESS MINOR	MAP 14-A8
Old Cumnock Road	ACCESS MINOR	1503	KU65	2782	ANDERSON ROAD	4285	Reviewed 2021 - Downgrade Class amended from ACCESS to ACCESS MINOR	MAP 14-A9
Old Euston Road	NOT MAINTAINED	2109	Winnambool Road	0	Webster Road	2109	Not required for property access	MAP 4-D2
Old Euston Road	ACCESS MINOR	5789	Webster Road	2109	Box Lagoon Road	7898	Reviewed 2021 - Downgrade Class amended from ACCESS to ACCESS MINOR	MAP 4-D1
Old Euston Road	ACCESS	320	Box Lagoon Road	7898	Residential Access	8218		MAP 2-A9
Old Euston Road	ACCESS MINOR	3216	Residential Access	8218	Robinvale-Sea Lake Road	11434	Reviewed 2021 - Downgrade Class amended from ACCESS to ACCESS MINOR	MAP 2-A8
Old Euston Road Slip	ACCESS MINOR	106	Winnambool Road	0	Old Euston Road	106	Reviewed 2021 - New Class amended from NEW SLIP to ACCESS MINOR	MAP 4-D2
Old Manangatang Road	ACCESS	1429	Chinkapook-Nyah West Road	0	Lea Road Chinkapook	1429	Reviewed 2021 - Upgrade Class amended from UNREGISTER to ACCESS	MAP 18-B3
Old Manangatang Road	ACCESS MINOR	2193	Lea Road Chinkapook	1429	Fletcher Road Eureka	3622	Reviewed 2021 - Upgrade Class amended from UNREGISTER to ACCESS MINOR	MAP 4-F6
Old Manangatang Road	ACCESS MINOR	5741	Fletcher Road Eureka	3622	Cocamba-Miralie Road	9363	Reviewed 2021 - Upgrade Class amended from UNREGISTER to ACCESS MINOR	MAP 4-E5
Old Manangatang Road	ACCESS MINOR	1718	Cocamba-Miralie Road	9363	Robinvale-Sea Lake Road	11081	Reviewed 2021 - Upgrade Class amended from UNREGISTER to ACCESS MINOR	MAP 4-E4

Road	Classification	L(m)	From	FromCH	To	ToCh	Comments	MapRef
Old Manangatang Road Access	NOT MAINTAINED	87	Old Manangatang Road	3622	Robinvale-Sea Lake Road	5797	Reviewed 2021 - New Class amended from NEW to NOT MAINTAINED - Not required, Close Level Crossing	MAP 4-E5
Old School Road	ACCESS MINOR	3077	Meatian West Road	0	Woodville Road	3077	Reviewed 2021 - Downgrade Class amended from ACCESS to ACCESS MINOR	MAP 8-A7
Old School Road Murnungin	NOT MAINTAINED	1731	Hayward Road	0	Mallee Highway	1731		MAP 22-B7
Old School Road Murnungin Slip	ACCESS MINOR	77	Meatian West Road	0	Old School Road	77	Reviewed 2021 - New Class amended from NEW SLIP to ACCESS MINOR	MAP 8-A7
Old School Road Myall	NOT MAINTAINED	367	Bolton-Kooloonong Road	0	EOR	367		MAP 4-E1
Old Street Robinvale	ACCESS	63	Bromley Road	0	Markovic Lane Robinvale	63		MAP 15-E4
Old Street Robinvale	ACCESS	28	Markovic Lane Robinvale	63	Carrington Street	91		MAP 15-E4
Old Street Robinvale	ACCESS	155	Carrington Street	91	Herbert Street	246		MAP 15-E3
Old Street Swan Hill	COLLECTOR	12	Stradbroke Avenue Swan Hill	0	Stradbroke Avenue Swan Hill	12		MAP 31-E3
Old Street Swan Hill	ACCESS	75	Stradbroke Avenue Swan Hill	12	EOR	87		MAP 31-E3
Old Tresco Road	ACCESS	341	Tresco West Road	0	Bostock Avenue	341		MAP 36-B5
Old Tresco Road	ACCESS	791	Bostock Avenue	341	Garner Road	1132		MAP 36-B3
Old Tresco Road	ACCESS	163	Garner Road	1132	Bael Bael Road	1295		MAP 36-A2
Old Tresco Road	ACCESS	354	Bael Bael Road	1295	Macnaughtan Road	1649		MAP 14-B6
Old Tresco Road	ACCESS	966	Macnaughtan Road	1649	EOS	2615		MAP 14-B6
Old Tresco Road	ACCESS	1617	EOS	2615	Cumnock Road	4232		MAP 14-B6
Olive Street	ACCESS	23	Monash Avenue Nyah West	0	S20 Monash Avenue Nyah West	23	Reviewed 2021 - New Class amended from NEW ACCESS to ACCESS	MAP 24-F5
Olive Street	ACCESS	123	S20 Monash Avenue Nyah West	23	Allan Street	146		MAP 24-E6
Olive Street	UNSEALED LANEWAY	86	Allan Street	146	EOR	232	Reviewed 2021 - Laneway Class amended from to UNSEALED LANEWAY	MAP 24-E6
Oliver Road Gerahmin	ACCESS MINOR	1118	Smith Road Gerahmin	0	Property access	1118	Reviewed 2021 - Downgrade Class amended from ACCESS to ACCESS MINOR	MAP 4-C5
Oliver Road Gerahmin	ACCESS	1811	Property access	1118	White Road	2929		MAP 4-C5
Oliver Road Gerahmin	ACCESS	1828	White Road	2929	Turner Road	4757		MAP 4-C5
Oliver Road Gerahmin	ACCESS	1267	Turner Road	4757	Daytrap Road	6024		MAP 4-D5
Oliver Road Gerahmin	ACCESS MINOR	1639	Daytrap Road	6024	Plant Road	7663	Reviewed 2021 - Upgrade Class amended from UNREGISTER to ACCESS MINOR	MAP 4-D5
Oliver Road Gerahmin Slip	ACCESS MINOR	113	Smith Road Gerahmin	0	Oliver Road Gerahmin	113	Reviewed 2021 - New Class amended from NEW SLIP to ACCESS MINOR	MAP 4-C5
Oliver Road Murnungin	ACCESS MINOR	895	LGA boundary	0	Property access	895	Reviewed 2021 - Downgrade Class amended from ACCESS to ACCESS MINOR	MAP 7-F7
Oliver Road Murnungin	ACCESS	1382	Property access	895	Good Lane Murnungin	2277		MAP 7-F7
Oliver Road Murnungin	ACCESS	1011	Good Lane Murnungin	2277	Hancock Road	3288		MAP 8-A7
Oliver Road Robinvale	ACCESS	335	Latje Road	0	EOR	335		MAP 16-B4
O'Meara Road	ACCESS	3070	Meatian West Road	0	Woodville Road	3070		MAP 8-B7
O'Meara Road	ACCESS	1367	Woodville Road	3070	Fox Road	4437		MAP 8-B7
O'Meara Road	ACCESS	1707	Fox Road	4437	Power Road	6144		MAP 8-B8
O'Meara Road	ACCESS	249	Power Road	6144	LS & C Allens Road	6393		MAP 8-B8
Oppenlander Road	ACCESS	942	Donald-Swan Hill Road	0	Property access	942	Reviewed 2021 - Upgrade Class amended from UNREGISTER to ACCESS	MAP 8-E6
Oppenlander Road	ACCESS MINOR	2489	Property access	942	KM22	3431	Reviewed 2021 - Upgrade Class amended from UNREGISTER to ACCESS MINOR	MAP 8-E6
Oppenlander Road	ACCESS MINOR	1371	KM22	3431	Bradshaw Road	4802	Reviewed 2021 - Upgrade Class amended from UNREGISTER to ACCESS MINOR	MAP 8-F6
Oppenlander Road	ACCESS MINOR	291	Bradshaw Road	4802	KM23	5093	Reviewed 2021 - Upgrade Class amended from UNREGISTER to ACCESS MINOR	MAP 8-F6
Oppenlander Road	ACCESS MINOR	1416	KM23	5093	KM16	6509	Reviewed 2021 - Upgrade Class amended from UNREGISTER to ACCESS MINOR	MAP 8-F6
Oppenlander Road	ACCESS MINOR	234	KM16	6509	KM32	6743	Reviewed 2021 - Upgrade Class amended from UNREGISTER to ACCESS MINOR	MAP 8-F6
Oppenlander Road	ACCESS MINOR	1500	KM32	6743	Quambatook Road	8243	Reviewed 2021 - Upgrade Class amended from UNREGISTER to ACCESS MINOR	MAP 9-A6
O'Shannassy Road	ACCESS	2013	Millers Tank Road	0	Parallel Road	2013		MAP 4-F2
O'Shannassy Road	ACCESS	730	Parallel Road	2013	Property access	2743		MAP 4-F2
O'Shannassy Road	ACCESS MINOR	2771	Property access	2743	Bolton-Natya Road	5514	Reviewed 2021 - Downgrade Class amended from ACCESS to ACCESS MINOR	MAP 4-F1
O'Shannassy Road	ACCESS MINOR	2957	Bolton-Natya Road	5514	Bolton-Kooloonong Road	8471	Reviewed 2021 - Upgrade Class amended from UNREGISTER to ACCESS MINOR	MAP 4-F1
O'Shannassy Road	NOT MAINTAINED	1719	Bolton-Kooloonong Road	8471	Thompson Road	10190	Not required for property access	MAP 2-D9
O'Shannassy Road Slip	ACCESS MINOR	161	O'Shannassy Road	0	Parallel Road	161	Reviewed 2021 - New Class amended from NEW SLIP to NOT MAINTAINED	MAP 4-F2
Oswin Road	ACCESS	332	Murray Valley Highway	0	Burton Road Tyntynder	332		MAP 13-A4
Oswin Road	ACCESS	638	Burton Road Tyntynder	332	Residential Access	970		MAP 13-A4
Oswin Road	ANCILLARY	432	Residential Access	970	LGA boundary	1402	Boat ramp access	MAP 13-A3
O'Toole Road	ACCESS MINOR	4838	Clayfield Road	0	Sleep Road	4838	Reviewed 2021 - Downgrade Class amended from ACCESS to ACCESS MINOR - NATURAL MATERIAL BUT HOUSE AT 203	MAP 4-D2
O'Toole Road Slip	ACCESS MINOR	66	Clayfield Road	0	O'Toole Road Manangatang	66	Reviewed 2021 - New Class amended from NEW SLIP to ACCESS MINOR	MAP 4-D2
Palaroo Street	ACCESS	87	Arnoldt Street	0	Ellwood Court	87	Reviewed 2021 - Downgrade Class amended from COLLECTOR to ACCESS	MAP 29-B8
Palaroo Street	ACCESS	113	Ellwood Court	87	Adams Road	200	Reviewed 2021 - Downgrade Class amended from COLLECTOR to ACCESS	MAP 29-B8
Palaroo Street	ACCESS	205	Adams Road	200	Parnee Street	405	Reviewed 2021 - Downgrade Class amended from COLLECTOR to ACCESS	MAP 29-B9
Palaroo Street	ACCESS	243	Parnee Street	405	Hastings Street	648	Reviewed 2021 - Downgrade Class amended from COLLECTOR to ACCESS	MAP 29-B9
Palframan Lane	ACCESS MINOR	684	Back Boga Road	0	Residential Access	684	Reviewed 2021 - Downgrade Class amended from ACCESS to ACCESS MINOR	MAP 9-B3
Palframan Lane	ACCESS	1034	Residential Access	684	Murray Valley Highway	1718		MAP 9-B3
Palmer Avenue Tresco	ACCESS	194	Falkiner Avenue	0	Angus Avenue	194		MAP 36-D6
Palmer Avenue Tresco	ACCESS	265	Angus Avenue	194	Benjeroop-Tresco Road	459		MAP 36-D5
Palmer Avenue Tresco	NOT MAINTAINED	272	Benjeroop-Tresco Road	459	Bostock Avenue	731	Not required for property access	MAP 36-D5
Palmer Street	COLLECTOR	94	Woorinen-Goschen Road	0	Lane 20 Station St Woorinen Sth	94		MAP 26-C8
Palmer Street	COLLECTOR	140	Lane 20 Station St Woorinen Sth	94	Alma Street	234		MAP 26-C7
Palmer Street	COLLECTOR	27	Alma Street	234	Bright Street	261		MAP 26-C7
Palmer Street	COLLECTOR	167	Bright Street	261	Caffrey Street	428		MAP 26-C7
Palmer Street	COLLECTOR	27	Caffrey Street	428	Monday Street	455		MAP 26-C7
Palmer Street	COLLECTOR	86	Monday Street	455	McQueen Street	541		MAP 26-C6
Palmer Street	COLLECTOR	125	McQueen Street	541	Harvey Road	666		MAP 26-C6
Parallel Road	ACCESS MINOR	5582	Boothey Road	0	Presley Road	5582	Reviewed 2021 - Downgrade Class amended from ACCESS to ACCESS MINOR	MAP 4-B2

Road	Classification	L(m)	From	FromCH	To	ToCh	Comments	MapRef
Parallel Road	ACCESS MINOR	3801	Presley Road	5582	Sleep Road	9383	Reviewed 2021 - Downgrade Class amended from ACCESS to ACCESS MINOR	MAP 4-C2
Parallel Road	ACCESS MINOR	3373	Sleep Road	9383	Winnambool Road	12756	Reviewed 2021 - Downgrade Class amended from ACCESS to ACCESS MINOR	MAP 4-C2
Parallel Road	ACCESS MINOR	2800	Winnambool Road	12756	Robinvale-Sea Lake Road	15556	Reviewed 2021 - Downgrade Class amended from ACCESS to ACCESS MINOR	MAP 4-D2
Parallel Road	ACCESS MINOR	2940	Robinvale-Sea Lake Road	15556	Jones Road	18496	Reviewed 2021 - Downgrade Class amended from ACCESS to ACCESS MINOR	MAP 4-E2
Parallel Road	ACCESS	268	Jones Road	18496	Residential Access	18764	residential access	MAP 4-E2
Parallel Road	ACCESS MINOR	2929	Residential Access	18764	Robinson Road	21693	Reviewed 2021 - Downgrade Class amended from ACCESS to ACCESS MINOR	MAP 4-F2
Parallel Road	ACCESS MINOR	3102	Robinson Road	21693	O'Shannassy Road	24795	Reviewed 2021 - Downgrade Class amended from ACCESS to ACCESS MINOR	MAP 4-F2
Parallel Road	ACCESS MINOR	2663	O'Shannassy Road	24795	Coonimur Road	27458	Reviewed 2021 - Downgrade Class amended from ACCESS to ACCESS MINOR	MAP 5-A2
Parke Street	ACCESS	331	Watkin Street	0	Latje Road	331		MAP 16-A3
Parke Street	ACCESS	32	Latje Road	331	Latje Road	363	Reviewed 2021 - New Class amended from NEW ACCESS to ACCESS	MAP 16-B3
Parkside Avenue	ACCESS	223	Sea Lake- Swan Hill Road	0	Tower Avenue	223	Reviewed 2021 - Downgrade Class amended from COLLECTOR to ACCESS	MAP 31-A3
Parkside Avenue	ACCESS	64	Tower Avenue	223	Pine Lane	287		MAP 31-A2
Parkside Avenue	ACCESS	101	Pine Lane	287	Dumosa Drive	388		MAP 31-A2
Parkside Avenue	ACCESS	76	Dumosa Drive	388	EOR	464		MAP 31-A2
Parkview Drive	ACCESS	434	Coronation Avenue	0	Holland Court	434		MAP 31-F6
Parkview Drive	ACCESS	95	Holland Court	434	Swinton Court	529		MAP 31-F6
Parkview Drive	ACCESS	82	Swinton Court	529	Fountain Court	611		MAP 31-F6
Parkview Drive	ACCESS	101	Fountain Court	611	Coronation Avenue	712		MAP 31-F6
Parnee Street	ACCESS	148	Palaroo Street	0	EOR	148		MAP 29-B9
Parsons Road	ACCESS	2251	Back Boga Road	0	CD05	2251		MAP 9-A3
Parsons Road	ACCESS	1152	CD05	2251	Property access	3403		MAP 9-A3
Pascoe Street	ACCESS	87	Murlong Street	0	Standen Street Swan Hill	87		MAP 31-D1
Pascoe Street	ACCESS	103	Standen Street Swan Hill	87	Lena Close	190		MAP 31-D1
Pascoe Street	ACCESS	37	Lena Close	190	Douglas Avenue	227		MAP 31-C1
Pascoe Street	ACCESS	55	Douglas Avenue	227	Holloway Grove	282		MAP 31-C1
Pascoe Street	ACCESS	52	Holloway Grove	282	EOR	334		MAP 31-C1
Paul Lane	ACCESS	988	Murray Valley Highway	0	licence	988		MAP 2-E4
Paul Lane	NOT RESPONSIBLE	2492	licence	988	Property access	3480	Reviewed 2021 - Ownership Class amended from ACCESS to NOT RESPONSIBLE - UNUSED ROAD LICENCE	MAP 2-E4
Paul Lane	NOT RESPONSIBLE	757	Property access	3480	Ferry Road	4237	Reviewed 2021 - Ownership Class amended from ACCESS to NOT RESPONSIBLE - UNUSED ROAD LICENCE	MAP 2-E5
Paul Lane	NOT RESPONSIBLE	3921	Ferry Road	4237	Murphy Lane	8158	Reviewed 2021 - Ownership Class amended from UNREGISTER to NOT RESPONSIBLE - UNUSED ROAD LICENCE	MAP 2-E5
Paynter Road	ACCESS	3723	Chillingollah Road	0	Residential Access	3723		MAP 5-C7
Paynter Road	ACCESS MINOR	1458	Residential Access	3723	Rynaby Road	5181	Reviewed 2021 - Downgrade Class amended from ACCESS to ACCESS MINOR	MAP 5-C7
Paynter Road	ACCESS MINOR	1443	Rynaby Road	5181	Property access	6624	Reviewed 2021 - Downgrade Class amended from ACCESS to ACCESS MINOR	MAP 5-C7
Paynter Road	NOT MAINTAINED	3165	Property access	6624	Chinkapook-Nyah West Road	9789	Goes through salt pan	MAP 5-D6
PB03	NOT RESPONSIBLE	1080	Murray Valley Highway	0	EOR	1080	Reviewed 2021 - Ownership Class amended from CLOSE to NOT RESPONSIBLE - UNUSED ROAD LICENCE	MAP 3-C6
PB04	NOT RESPONSIBLE	1668	Coghill Rd	0	Property access	1668	Reviewed 2021 - Ownership Class amended from CLOSE to NOT RESPONSIBLE	MAP 3-E7
PB06	NOT RESPONSIBLE	400	Coghill Road	0	Scotty Lane	400	Reviewed 2021 - Ownership Class amended from CLOSE to NOT RESPONSIBLE - Refer to Hector Lane, needed for access as Hector lane is paper road only	MAP 3-E7
PB09	NOT MAINTAINED	263	Angle Road	0	EOR	263	Paper road only	MAP 3-D8
PB13	ACCESS MINOR	2055	Murray Valley Highway	0	Unused road licence	2055	Reviewed 2021 - Upgrade Class amended from UNREGISTER to ACCESS MINOR	MAP 3-C8
PB13	NOT RESPONSIBLE	3005	Unused road licence	2055	PB19	5060	Reviewed 2021 - Ownership Class amended from CLOSE to NOT RESPONSIBLE - UNUSED ROAD LICENCE	MAP 3-C8
PB13	NOT RESPONSIBLE	4621	PB19	5060	Gill Road	9681	Reviewed 2021 - Ownership Class amended from CLOSE to NOT RESPONSIBLE - UNUSED ROAD LICENCE	MAP 3-B8
PB16	NOT RESPONSIBLE	2046	Coghill Road Piambie	0	UNUSED ROAD LICENCE	2046	Reviewed 2021 - Ownership Class amended from CLOSE to NOT RESPONSIBLE - UNUSED ROAD LICENCE	MAP 3-D8
PB16	NOT MAINTAINED	1734	UNUSED ROAD LICENCE	2046	Kenley Road	3780	PAPER ROAD ONLY	MAP 3-D7
PB19	NOT RESPONSIBLE	2105	NA09	0	Forster Road	2105	Reviewed 2021 - Ownership Class amended from CLOSE to NOT RESPONSIBLE - UNUSED ROAD LICENCE	MAP 3-B7
PB19	NOT RESPONSIBLE	2136	Forster Road	2105	End of licence	4241	Reviewed 2021 - Ownership Class amended from CLOSE to NOT RESPONSIBLE - UNUSED ROAD LICENCE	MAP 3-B7
PB19	NOT MAINTAINED	2383	End of licence	4241	PB13	6624	Not required for property access	MAP 3-B8
PB19	NOT MAINTAINED	1888	PB13	6624	Hayesdale-Kooloonong Road	8512	Not required for property access	MAP 3-C8
PE09 North	NOT MAINTAINED	987	Pental Island Road	0	EOR	987	Paper Road Only	MAP 9-D3
PE09 South	NOT MAINTAINED	217	Pental Island Road	0	EOR	217	Paper Road Only	MAP 14-E1
PE10 North	NOT MAINTAINED	1125	Pental Island Road	0	EOR	1125	Paper road only	MAP 9-E3
PE10 South	NOT MAINTAINED	1491	Pental Island Road	0	EOR	1491	Paper road only	MAP 14-F1
PE14	NOT MAINTAINED	375	Pental Island Road	0	EOR	375	Private driveway, not constructed in road reserve	MAP 9-C2
PE15	NOT MAINTAINED	1381	Pental Island Road	0	EOR	1381	Private driveway (not constructed in road reseve)	MAP 9-C3
PE28	NOT MAINTAINED	150	Greenham Lane	0	EOR	150	Not required for property access	MAP 9-D2
PE29	NOT MAINTAINED	71	Pental Island Road	0	EOR	71	Reviewed 2021 - Downgrade Class amended from ACCESS to NOT MAINTAINED - Private driveway, addressed of Pental Island Road	MAP 9-B2
PE30	NOT MAINTAINED	196	Pental Island Road	0	EOR	196	Private driveway, addressed of Pental Island Road	MAP 9-B2
Pearce Lane	ACCESS MINOR	795	Mallee Highway	0	EOR	795	Reviewed 2021 - Upgrade Class amended from UNREGISTER to ACCESS MINOR	MAP 5-C3
Pearce Road	ACCESS	302	Speewa Punt Road	0	EOR	302		MAP 13-B3

Road	Classification	L(m)	From	FromCH	To	ToCh	Comments	MapRef
Pearse Lake Road	ACCESS MINOR	1610	Chinkapook-Nyah West Road	0	Yarraby Road	1610	Reviewed 2021 - Downgrade Class amended from ACCESS to ACCESS MINOR - Not required for property access	MAP 6-A6
Pearse Lake Road	ACCESS MINOR	3191	Yarraby Road	1610	Cant Road	4801	Reviewed 2021 - Downgrade Class amended from ACCESS to ACCESS MINOR - Not required for property access	MAP 6-A6
Pearse Lake Road	ACCESS MINOR	3187	Cant Road	4801	Cocamba-Miralie Road	7988	Reviewed 2021 - Downgrade Class amended from ACCESS to ACCESS MINOR	MAP 6-A5
Peart Road	ACCESS MINOR	223	Robinvale-Sea Lake Road	0	Bend	223	Reviewed 2021 - Upgrade Class amended from UNREGISTER to ACCESS MINOR	MAP 11-A9
Peart Road	ACCESS MINOR	2490	Bend	223	Leslie Road	2713	Reviewed 2021 - Upgrade Class amended from UNREGISTER to ACCESS MINOR	MAP 11-A8
Peart Road extension	ACCESS MINOR	337	Bend	223	Hattah-Robinvale Road	560	Reviewed 2021 - Upgrade Class amended from UNREGISTER to ACCESS MINOR	MAP 11-A9
Pental Island Road	COLLECTOR	233	Murray Valley Highway	0	Harrod Lane	233	Reviewed 2021 - Upgrade Class amended from ACCESS to COLLECTOR	MAP 32-C9
Pental Island Road	COLLECTOR	172	Harrod Lane	233	James Lane	405		MAP 32-C9
Pental Island Road	COLLECTOR	1604	James Lane	405	Khan Lane	2009		MAP 34-E1
Pental Island Road	COLLECTOR	587	Khan Lane	2009	Bryan Lane	2596		MAP 9-B2
Pental Island Road	COLLECTOR	1135	Bryan Lane	2596	Whitlock Lane	3731		MAP 9-B2
Pental Island Road	COLLECTOR	5849	Whitlock Lane	3731	Schulz Lane	9580		MAP 9-B2
Pental Island Road	COLLECTOR	302	Schulz Lane	9580	Ingram Lane	9882		MAP 14-B1
Pental Island Road	COLLECTOR	3582	Ingram Lane	9882	Greenham Lane	13464		MAP 9-C3
Pental Island Road	COLLECTOR	42	Greenham Lane	13464	Fletcher Lane	13506		MAP 9-D2
Pental Island Road	COLLECTOR	988	Fletcher Lane	13506	Caelli Lane	14494		MAP 9-D2
Pental Island Road	COLLECTOR	6125	Caelli Lane	14494	Fish Point Road	20619		MAP 9-D3
Peppercorn Mews	ACCESS	236	Yana Street	0	EOR	236		MAP 31-C9
Perrin Street	LINK	57	Bromley Road	0	Ginn Lane	57	Reviewed 2021 - Upgrade Class amended from ACCESS to LINK	MAP 15-E3
Perrin Street	LINK	156	Ginn Lane	57	Perrin Street	213	Reviewed 2021 - Upgrade Class amended from ACCESS to LINK	MAP 15-E3
Perrin Street	LINK	43	Perrin Street	213	George Street Robinvale	256	Reviewed 2021 - Upgrade Class amended from ACCESS to LINK	MAP 15-E3
Perrin Street Slip	LINK	41	Perrin Street	0	George Street Robinvale	41	Reviewed 2021 - New Class amended from NEW SLIP to LINK	MAP 15-E3
Perris Road	ACCESS	1382	Culgoa-Ultima Road	0	Property access	1382		MAP 21-A7
Perris Road	ACCESS MINOR	1730	Property access	1382	Ford Road Koro-Ganeit	3112	Reviewed 2021 - Upgrade Class amended from UNREGISTER to ACCESS MINOR	MAP 8-A4
Pethard Road	COLLECTOR	71	Robinvale-Sea Lake Road	0	Aboriginal Settlement Road	71		MAP 15-E8
Pethard Road	COLLECTOR	674	Aboriginal Settlement Road	71	Hunt Drive	745		MAP 15-D8
Pethard Road	COLLECTOR	181	Hunt Drive	745	Weir Road	926		MAP 15-B8
Pethard Road	COLLECTOR	393	Weir Road	926	New Britain Road	1319		MAP 15-B9
Petherick Road	ACCESS MINOR	3244	Smith Road Gerahmin	0	Gleeson Lane Larundel	3244	Reviewed 2021 - Downgrade Class amended from ACCESS to ACCESS MINOR	MAP 4-C6
Petherick Road	ACCESS MINOR	2469	Gleeson Lane Larundel	3244	Turner Road Gerahmin	5713	Reviewed 2021 - Downgrade Class amended from ACCESS to ACCESS MINOR	MAP 4-C6
Petherick Road	ACCESS	2433	Turner Road Gerahmin	5713	O'Bryan Road Eureka	8146		MAP 4-D6
PG01	NOT MAINTAINED	3222	Cocamba-Miralie Road	0	Flume Road	3222	Paper road only	MAP 5-F4
PG01	NOT RESPONSIBLE	3246	Flume Road	3222	Mallee Hwy	6468	Reviewed 2021 - Ownership Class amended from CLOSE to NOT RESPONSIBLE - UNUSED ROAD LICENCE	MAP 5-F4
PG01	NOT RESPONSIBLE	2172	Mallee Hwy	6468	End of licence	8640	Reviewed 2021 - Ownership Class amended from CLOSE to NOT RESPONSIBLE - UNUSED ROAD LICENCE	MAP 5-F3
PG01	NOT MAINTAINED	1006	End of licence	8640	Paingil west road	9646	Paper road only	MAP 5-F3
PG05	NOT MAINTAINED	559	Coonimur-Piangil Road	0	EOR	559	Paper road only	MAP 5-F2
PG07	NOT MAINTAINED	3285	Murray Valley Hwy	0	EOR	3285	Paper road only	MAP 6-A2
PG08	NOT MAINTAINED	696	PG09	0	Paper road only	696		MAP 6-A2
PG09	NOT MAINTAINED	1929	Start of Road reserve	0	EOR via PG08	1929		MAP 6-A2
PG12	NOT RESPONSIBLE	1300	Murray Valley Highway	0	EOR	1300	Reviewed 2021 - Ownership Class amended from UNREGISTER to NOT RESPONSIBLE - UNUSED ROAD LICENCE	MAP 6-A3
PG20	NOT MAINTAINED	1068	PG22	0	Hodges Road	1068	Paper road only	MAP 6-A5
PG22	NOT MAINTAINED	492	Cocamba Miralie Road	0	PG20	492	Paper Road only	MAP 6-A5
PG22	NOT MAINTAINED	717	PG20	492	Railway line	1209	Paper road only	MAP 6-A5
PG28	NOT MAINTAINED	363	Murray Valley Hwy	0	EOR	363	Paper road only	MAP 6-B4
PG59	NOT MAINTAINED	702	Cocamba Miralie Road	0	Algie Road	702	Paper Road Only	MAP 6-B5
PG62	NOT MAINTAINED	126	Murray Street	0	EOR	126	Paper road only	MAP 22-C4
PG72	NOT MAINTAINED	140	Murray Valley Highway	0	First Road	140	Paper Road Only	MAP 6-B5
PG72	NOT MAINTAINED	150	First Road	140	Second Road	290	Paper Road Only	MAP 6-B5
PG73	NOT MAINTAINED	289	Murray Valley Hwy	0	Second Street	289	Paper road only	MAP 6-B5
PG88	NOT MAINTAINED	42	PG96	0	PG97	42	Paper road only	MAP 22-E5
PG89	NOT MAINTAINED	429	PG91	0	South St	429	Paper road only	MAP 22-F5
PG91	UNSEALED LANEWAY	142	McGradie st	0	Smith St	142	Reviewed 2021 - Upgrade Class amended from CLOSE to UNSEALED LANEWAY - Paper road only	MAP 22-E4
PG91	NOT MAINTAINED	151	Smith St	142	Adam St	293	Paper road only	MAP 22-E4
PG91	NOT MAINTAINED	140	Adam St	293	Blythe St	433	Paper road only	MAP 22-E4
PG91	NOT MAINTAINED	66	Blythe St	433	PG89	499	Paper road only	MAP 22-F4
PG92	NOT MAINTAINED	424	McGradie st	0	Blythe St	424	Paper road only	MAP 22-E5
PG93	UNSEALED LANEWAY	125	PG91	0	PG92	125	Reviewed 2021 - Upgrade Class amended from CLOSE to UNSEALED LANEWAY - Paper road only	MAP 22-E5
PG94	NOT MAINTAINED	145	PG91	0	PG92	145	Paper road only	MAP 22-E5
PG95	NOT MAINTAINED	163	PG91	0	PG92	163	Paper road only	MAP 22-E5
PG96	NOT MAINTAINED	425	McGradie St	0	Blythe St	425	Paper road only	MAP 22-E5
PG97	NOT MAINTAINED	424	McGradie st	0	Blythe St	424	Paper road only	MAP 22-E5
PG98	NOT MAINTAINED	44	PG96	0	PG97	44	Paper road only	MAP 22-E5
PG99	NOT MAINTAINED	45	PG96	0	PG97	45	Paper road only	MAP 22-E5
Phelan Lane	ACCESS	760	Willoughby Road	0	Hungerford Lane	760		MAP 12-B3
Phillips Road	ACCESS	612	Robinvale-Sea Lake Road	0	Residential Access	612	Residential Access	MAP 1-F4

Road	Classification	L(m)	From	FromCH	To	ToCh	Comments	MapRef
Phillips Road	ACCESS MINOR	2893	Residential Access	612	Austin Road	3505	Reviewed 2021 - Downgrade Class amended from ACCESS to ACCESS MINOR	MAP 2-A4
Phillips Road	NOT MAINTAINED	3516	Austin Road	3505	Lake Powell Road	7021	Not required for property access	MAP 2-A4
Phyland Court	ACCESS	88	Stradbroke Avenue Swan Hill	0	EOR	88		MAP 28-F9
PI01	NOT MAINTAINED	3441	Coonimur Road	0	Bolton-Natya Road	3441	Not required for property access	MAP 5-B2
Piangil West Road	ACCESS MINOR	335	Piangil West Road	0	Langley Road	335	Reviewed 2021 - Downgrade Class amended from ACCESS to ACCESS MINOR	MAP 5-B3
Piangil West Road	ACCESS MINOR	1652	Langley Road	335	Kookoomboo Road	1987	Reviewed 2021 - Downgrade Class amended from ACCESS to ACCESS MINOR	MAP 5-C3
Piangil West Road	ACCESS MINOR	4868	Kookoomboo Road	1987	Hayden Lane	6855	Reviewed 2021 - Downgrade Class amended from ACCESS to ACCESS MINOR	MAP 5-D3
Piangil West Road	ACCESS MINOR	3417	Hayden Lane	6855	Fire Access Road	10272	Reviewed 2021 - Downgrade Class amended from ACCESS to ACCESS MINOR	MAP 5-D2
Piangil West Road	ACCESS MINOR	4278	Fire Access Road	10272	Residential Access	14550	Reviewed 2021 - Downgrade Class amended from ACCESS to ACCESS MINOR	MAP 5-E3
Piangil West Road	ACCESS	715	Residential Access	14550	Jager Lane	15265		MAP 5-E3
Piangil West Road	ACCESS	2462	Jager Lane	15265	Cramer Lane	17727		MAP 5-F3
Piangil West Road	ACCESS	2328	Cramer Lane	17727	Coonimur-Piangil Road	20055		MAP 5-F3
Pier Millan-Chinkapook Road	ACCESS MINOR	4671	LGA boundary	0	Rigney Road	4671	Reviewed 2021 - Downgrade Class amended from ACCESS to ACCESS MINOR	MAP 4-C7
Pier Millan-Chinkapook Road	ACCESS MINOR	2365	Rigney Road	4671	Umbers Road	7036	Reviewed 2021 - Downgrade Class amended from ACCESS to ACCESS MINOR	MAP 4-D7
Pier Millan-Chinkapook Road	ACCESS MINOR	2133	Umbers Road	7036	Templeton Road Eureka	9169	Reviewed 2021 - Downgrade Class amended from ACCESS to ACCESS MINOR	MAP 4-D7
Pier Millan-Chinkapook Road	ACCESS MINOR	1589	Templeton Road Eureka	9169	Residential Access	10758	Reviewed 2021 - Downgrade Class amended from ACCESS to ACCESS MINOR	MAP 4-E7
Pier Millan-Chinkapook Road	ACCESS	581	Residential Access	10758	Bennett Road	11339		MAP 4-E7
Pier Millan-Chinkapook Road	ACCESS	2769	Bennett Road	11339	Sutherland Road	14108		MAP 4-E7
Pier Millan-Chinkapook Road	ACCESS	1625	Sutherland Road	14108	Robinvale-Sea Lake Road	15733		MAP 18-A6
Pier Millan-Chinkapook Road Slip	ACCESS MINOR	54	Pier Millan-Chinkapook Road	0	Rigney Road	54	Reviewed 2021 - New Class amended from NEW SLIP to ACCESS MINOR	MAP 4-D7
Pine Lane	ACCESS	49	Parkside Avenue	0	Mulga Lane	49		MAP 31-A2
Pine Lane	ACCESS	61	Mulga Lane	49	Sugarwood Avenue	110		MAP 31-A2
Pine Lane	ACCESS	186	Sugarwood Avenue	110	Boree Drive	296		MAP 30-F2
Pino Lane	SEALED LANEWAY	29	McCrea Street	0	EOR	29	Reviewed 2021 - Downgrade Class amended from ACCESS to SEALED LANEWAY	MAP 32-B3
Pioneer Settlement	ANCILLARY	1091	Monash Road	0	Internal roads	1091		MAP 32-C5
Pioneer Street	ACCESS	157	Larundel Street	0	Laneway Adjacent 20 Church Street Manangatang	157		MAP 17-D7
Pioneer Street	ACCESS	106	Laneway Adjacent 20 Church Street Manangatang	157	Rainbow Street	263		MAP 17-D7
Pioneer Street	ACCESS	68	Rainbow Street	263	Rose Street	331		MAP 17-D6
Pioneer Street	ACCESS	157	Rose Street	331	Coghill Street	488		MAP 17-D6
Pioneer Street	ACCESS	29	Coghill Street	488	Laneway Adjacent 46 Pioneer Street Manangatang	517		MAP 17-D6
Pioneer Street	ACCESS	48	Laneway Adjacent 46 Pioneer Street Manangatang	517	Lane 2 Coghill St Manangatang	565		MAP 17-D6
Pioneer Street	ACCESS	186	Lane 2 Coghill St Manangatang	565	Sackville Street	751		MAP 17-D5
Pioneer Street	ACCESS	171	Sackville Street	751	Excelsior Street	922		MAP 17-D5
Pioneer Street	ACCESS	220	Excelsior Street	922	Sutton Lane	1142		MAP 17-D4
Pioneer Street Slip	ACCESS	44	Pioneer Street	0	Sutton Lane	44	Reviewed 2021 - New Class amended from NEW SLIP to ACCESS	MAP 17-D4
Pira Road	ACCESS	1700	Chillingollah Road	0	Gleeson Road Tyntynder West	1700		MAP 6-B8
Pira Road	ACCESS	3188	Gleeson Road Tyntynder West	1700	Willoughby Road	4888		MAP 6-B8
Pira Road	ACCESS	1165	Willoughby Road	4888	Hobson Road	6053		MAP 6-B7
Pira Road	ACCESS	999	Hobson Road	6053	Harris Road Tyntynder North	7052		MAP 6-B7
Pira Road	ACCESS	743	Harris Road Tyntynder North	7052	Birdwood Avenue	7795		MAP 25-D8
Pit Road	ACCESS MINOR	3219	Mason Road	0	Ceveri Road	3219	Reviewed 2021 - Downgrade Class amended from ACCESS to ACCESS MINOR	MAP 8-D3
Pit Road	ACCESS MINOR	3239	Ceveri Road	3219	Bell Road	6458	Reviewed 2021 - Downgrade Class amended from ACCESS to ACCESS MINOR	MAP 8-C3
Pit Road	ACCESS MINOR	1365	Bell Road	6458	Sea Lake-Swan Hill Road	7823	Reviewed 2021 - Downgrade Class amended from ACCESS to ACCESS MINOR	MAP 8-B3
Plant Road	ACCESS	1073	Cocamba-Leitpar Road	0	Property access	1073		MAP 4-D5
Plant Road	ACCESS MINOR	2874	Property access	1073	Oliver Road Gerahmin	3947	Reviewed 2021 - Upgrade Class amended from UNREGISTER to ACCESS MINOR	MAP 4-D5
PO02	NOT MAINTAINED	1968	Polisbet Road	0	Licence	1968		MAP 5-C9
PO02	NOT RESPONSIBLE	412	Licence	1968	Waitche Tank Road	2380	Reviewed 2021 - Ownership Class amended from CLOSE to NOT RESPONSIBLE - UNUSED ROAD LICENCE	MAP 5-C9
Polisbet Road	ACCESS	3239	Roberts Road	0	Whitla Road	3239		MAP 5-E9
Polisbet Road	ACCESS	47	Whitla Road	3239	Stratford Road	3286		MAP 5-E9
Polisbet Road	ACCESS	3193	Stratford Road	3286	Butcher Road	6479		MAP 5-D9
Polisbet Road	ACCESS	106	Butcher Road	6479	Butcher Road	6585		MAP 5-D9
Polisbet Road	ACCESS	1789	Butcher Road	6585	Smith Road Wewin	8374		MAP 5-D9
Polisbet Road	NOT MAINTAINED	2638	Smith Road Wewin	8374	PO02	11012	Reviewed 2021 - Downgrade Class amended from ACCESS to NOT MAINTAINED - Not required for property access	MAP 5-C9
Polisbet Road	ACCESS MINOR	1651	PO02	11012	Bishop Road	12663	Reviewed 2021 - Downgrade Class amended from ACCESS to ACCESS MINOR - POTENTIAL TO CLOSE RAILWAY XING	MAP 5-C9
Polisbet Road	NOT RESPONSIBLE	1563	Bishop Road	12663	Springfield Road	14226	Reviewed 2021 - Ownership Class amended from UNREGISTER to NOT RESPONSIBLE - UNUSED ROAD LICENCE	MAP 5-C9
Polisbet Road Slip	ACCESS	105	Polisbet Road	2380	Waitchie Tank Road	2485	Reviewed 2021 - New Class amended from NEW SLIP to ACCESS	MAP 5-D9
Polisbet Road Slip	ACCESS MINOR	65	Polisbet Road	12263	Bishop Road	12328	Reviewed 2021 - New Class amended from NEW SLIP to ACCESS MINOR	MAP 5-C9
Pompy Lane	ACCESS	295	Chillingollah Road	0	Residential Access	295		MAP 12-D6
Pompy Lane	NOT MAINTAINED	330	Residential Access	295	EOR	625		MAP 12-D5
Poole Boulevard	ACCESS	93	Coronation Avenue	0	Green Court	93		MAP 31-F7
Poole Boulevard	ACCESS	89	Green Court	93	Goyne Crescent	182		MAP 31-F7
Poole Boulevard	ACCESS	182	Goyne Crescent	182	Bambrick Court	364		MAP 31-E6

Road	Classification	L(m)	From	FromCH	To	ToCh	Comments	MapRef
Poole Boulevard	ACCESS	451	Bambrick Court	364	Marks Court	815		MAP 31-E7
Poole Boulevard	ACCESS	90	Marks Court	815	Coronation Avenue	905		MAP 31-F7
Porteous Road	ACCESS MINOR	6508	Meridian Road	0	MacFarlane Road Kooloonong	6508	Reviewed 2021 - Upgrade Class amended from UNREGISTER to ACCESS MINOR	MAP 2-E8
Possum Flat Road	ACCESS	2146	Bolton-Natya Road	0	Residential Access	2146		MAP 5-D1
Possum Flat Road	ACCESS MINOR	4066	Residential Access	2146	Wilkins Road Natya	6212	Reviewed 2021 - Downgrade Class amended from ACCESS to ACCESS MINOR	MAP 5-D2
Possum Flat Road	ACCESS MINOR	2094	Wilkins Road Natya	6212	Good Lane Coonimur	8306	Reviewed 2021 - Downgrade Class amended from ACCESS to ACCESS MINOR	MAP 5-E1
Possum Flat Road	ACCESS MINOR	1091	Good Lane Coonimur	8306	O'Bree Road Coonimur	9397	Reviewed 2021 - Downgrade Class amended from ACCESS to ACCESS MINOR	MAP 5-E1
Possum Flat Road	ACCESS MINOR	362	O'Bree Road Coonimur	9397	Property access	9759	Reviewed 2021 - Downgrade Class amended from ACCESS to ACCESS MINOR	MAP 5-E1
Possum Flat Road	ACCESS	2270	Property access	9759	Andrew Lane	12029		MAP 5-E1
Possum Flat Road	ACCESS	526	Andrew Lane	12029	Bolton-Natya Road	12555		MAP 5-F1
Power Road	ACCESS MINOR	2230	LGA boundary	0	Good Lane Murnungin	2230	Reviewed 2021 - Downgrade Class amended from ACCESS to ACCESS MINOR	MAP 7-F8
Power Road	ACCESS MINOR	916	Good Lane Murnungin	2230	MU13	3146	Reviewed 2021 - Downgrade Class amended from ACCESS to ACCESS MINOR	MAP 8-A8
Power Road	ACCESS MINOR	3243	MU13	3146	Murnungin Road	6389	Reviewed 2021 - Downgrade Class amended from ACCESS to ACCESS MINOR	MAP 8-A8
Power Road	ACCESS MINOR	3270	Murnungin Road	6389	O'Meara Road	9659	Reviewed 2021 - Downgrade Class amended from ACCESS to ACCESS MINOR	MAP 8-B8
PR18	NOT RESPONSIBLE	3265	Greame Road	0	Burge Lane	3265	Reviewed 2021 - Ownership Class amended from CLOSE to NOT RESPONSIBLE - UNUSED ROAD LICENCE	MAP 5-C4
PR18	NOT RESPONSIBLE	1584	Burge Lane	3265	Flume Road	4849	Reviewed 2021 - Ownership Class amended from CLOSE to NOT RESPONSIBLE - UNUSED ROAD LICENCE	MAP 5-C4
Pratt Road	ACCESS MINOR	4139	Bolton-Natya Road	0	Hogben Road	4139	Reviewed 2021 - Downgrade Class amended from ACCESS to ACCESS MINOR	MAP 3-C9
Prescott Lane	ACCESS	905	Monash Avenue Nyah West	0	Jury Lane	905		MAP 25-C4
Prescott Lane	ACCESS	686	Jury Lane	905	Yarraby Road	1591		MAP 25-C2
Presley Road	ACCESS	1282	Mallee Highway	0	Residential Access	1282		MAP 4-B2
Presley Road	ACCESS MINOR	1374	Residential Access	1282	Kulwyne Tank Road	2656	Reviewed 2021 - Downgrade Class amended from ACCESS to ACCESS MINOR	MAP 4-B2
Presley Road	ACCESS MINOR	1117	Kulwyne Tank Road	2656	Parallel Road	3773	Reviewed 2021 - Downgrade Class amended from ACCESS to ACCESS MINOR	MAP 4-B2
Presley Road	ACCESS MINOR	2144	Parallel Road	3773	Property access	5917	Reviewed 2021 - Downgrade Class amended from ACCESS to ACCESS MINOR	MAP 4-B1
Presley Road	ACCESS	643	Property access	5917	Webster Road	6560		MAP 4-B1
Presley Road	ACCESS MINOR	3176	Webster Road	6560	Cullen Road	9736	Reviewed 2021 - Downgrade Class amended from ACCESS to ACCESS MINOR	MAP 4-B1
Presley Road Slip	ACCESS MINOR	56	Presley Road	0	Cullen Road	56	Reviewed 2021 - New Class amended from NEW SLIP to ACCESS MINOR	MAP 4-C1
Prince Road	ACCESS	1471	Murray Valley Highway	0	Bish Road	1471		MAP 13-C9
Prince Road	ACCESS	745	Bish Road	1471	Cook Road Tyntynder	2216		MAP 13-C9
Prince Road	ACCESS	367	Cook Road Tyntynder	2216	Dreschler Road	2583		MAP 13-C9
Prince Road	ACCESS	1172	Dreschler Road	2583	Willox Road	3755		MAP 13-C9
Pritchard Street Swan Hill	COLLECTOR	296	Stradbroke Avenue	620	High Street Swan Hill	916	Reviewed 2021 - Upgrade Class amended from ACCESS to COLLECTOR	MAP 31-F2
Pritchard Street Swan Hill	COLLECTOR	14	High Street Swan Hill	916	High Street Swan Hill	930	Reviewed 2021 - Upgrade Class amended from ACCESS to COLLECTOR	MAP 32-A2
Pritchard Street Swan Hill	COLLECTOR	134	Beveridge Street Swan Hill	1188	Campbell Street	1322	Reviewed 2021 - Upgrade Class amended from ACCESS to COLLECTOR	MAP 32-B1
Pritchard Street Swan Hill	COLLECTOR	132	Campbell Street	1322	Curlewis Street	1454	Reviewed 2021 - Upgrade Class amended from ACCESS to COLLECTOR	MAP 32-B1
Pritchard Street Swan Hill Access 1	ACCESS	16	Pritchard Street Swan Hill	374	Pritchard Street Swan Hill	374	Reviewed 2021 - New Class amended from NEW ACCESS to ACCESS	MAP 31-E2
Pritchard Street Swan Hill Access 2	ACCESS	16	Pritchard Street Swan Hill	455	Pritchard Street Swan Hill	455	Reviewed 2021 - New Class amended from NEW ACCESS to ACCESS	MAP 31-E2
Pritchard Street Swan Hill Access 3	ACCESS	16	Pritchard Street Swan Hill	530	Pritchard Street Swan Hill	430	Reviewed 2021 - New Class amended from NEW ACCESS to ACCESS	MAP 31-E2
Pritchard Street Swan Hill Eastbound 1	COLLECTOR	86	Murlong Street	0	Logan Street	86	Reviewed 2021 - Upgrade Class amended from ACCESS to COLLECTOR	MAP 31-D2
Pritchard Street Swan Hill Eastbound 1	COLLECTOR	115	Logan Street	86	Dunstone Street Swan Hill	201	Reviewed 2021 - Upgrade Class amended from ACCESS to COLLECTOR	MAP 31-D2
Pritchard Street Swan Hill Eastbound 1	COLLECTOR	100	Dunstone Street Swan Hill	201	Thurla Street	301	Reviewed 2021 - Upgrade Class amended from ACCESS to COLLECTOR	MAP 31-E2
Pritchard Street Swan Hill Eastbound 1	COLLECTOR	318	Thurla Street	301	Stradbroke Avenue	619	Reviewed 2021 - Upgrade Class amended from ACCESS to COLLECTOR	MAP 31-E2
Pritchard Street Swan Hill Eastbound 2	COLLECTOR	59	High Street Swan Hill	930	Lane 1 High St Swan Hill	989	Reviewed 2021 - Upgrade Class amended from ACCESS to COLLECTOR	MAP 32-A2
Pritchard Street Swan Hill Eastbound 2	COLLECTOR	67	Lane 1 High St Swan Hill	989	Splatt Street	1056	Reviewed 2021 - Upgrade Class amended from ACCESS to COLLECTOR	MAP 32-A2
Pritchard Street Swan Hill Eastbound 2	COLLECTOR	132	Splatt Street	1056	Beveridge Street Swan Hill	1188	Reviewed 2021 - Upgrade Class amended from ACCESS to COLLECTOR	MAP 32-A1
Pritchard Street Swan Hill Slip	ACCESS	14	Pritchard St	989	Pritchard st	989	Reviewed 2021 - New Class amended from NEW SLIP to ACCESS	MAP 32-A2
Pritchard Street Swan Hill Westbound 1	COLLECTOR	86	Murlong Street	0	Logan Street	86	Reviewed 2021 - Upgrade Class amended from ACCESS to COLLECTOR	MAP 31-D2
Pritchard Street Swan Hill Westbound 1	COLLECTOR	113	Logan Street	86	Dunstone Street Swan Hill	199	Reviewed 2021 - Upgrade Class amended from ACCESS to COLLECTOR	MAP 31-D2
Pritchard Street Swan Hill Westbound 1	COLLECTOR	101	Dunstone Street Swan Hill	199	Thurla Street	300	Reviewed 2021 - Upgrade Class amended from ACCESS to COLLECTOR	MAP 31-E2
Pritchard Street Swan Hill Westbound 1	COLLECTOR	320	Thurla Street	300	Stradbroke Avenue	620	Reviewed 2021 - Upgrade Class amended from ACCESS to COLLECTOR	MAP 31-E2
Pritchard Street Swan Hill Westbound 2	COLLECTOR	58	High Street Swan Hill	930	Lane 1 High St Swan Hill	988	Reviewed 2021 - Upgrade Class amended from ACCESS to COLLECTOR	MAP 32-A2
Pritchard Street Swan Hill Westbound 2	COLLECTOR	67	Lane 1 High St Swan Hill	988	Splatt Street	1055	Reviewed 2021 - Upgrade Class amended from ACCESS to COLLECTOR	MAP 32-A2
Pritchard Street Swan Hill Westbound 2	COLLECTOR	131	Splatt Street	1055	Beveridge Street Swan Hill	1186	Reviewed 2021 - Upgrade Class amended from ACCESS to COLLECTOR	MAP 32-A1
Pritchard Street Waitchie	ACCESS	209	Waitchie Road	0	Cobham Street Waitchie	209		MAP 20-D5
Pritchard Street Waitchie	ACCESS	130	Cobham Street Waitchie	209	EOR	339		MAP 20-D5
Pump Road	ACCESS	538	Murray Valley Highway	0	T intersection	538		MAP 11-A3
Pump Road	NOT RESPONSIBLE	248	T intersection	538	EOR	786	Reviewed 2021 - Ownership Class amended from UNREGISTER to NOT RESPONSIBLE - LMW bridge closed	MAP 11-A3
Pump Road (into Pump)	NOT RESPONSIBLE	56	Straight	538	Pump	594	Reviewed 2021 - Ownership Class amended from ACCESS to NOT RESPONSIBLE - Crown land licence	MAP 11-A3
Purtons Lane	ACCESS	58	High Street Swan Hill	0	Lane 1 High St Swan Hill	58		MAP 32-A1
Purtons Lane	ACCESS	60	Lane 1 High St Swan Hill	58	Splatt Street	118		MAP 32-A1
Purtons Lane	ACCESS	17	Splatt Street	118	Splatt Street	135		MAP 32-A1
PW02	NOT RESPONSIBLE	3226	Piangil West Road	0	Mallee Highway	3226	Reviewed 2021 - Ownership Class amended from CLOSE to NOT RESPONSIBLE - UNUSED ROAD LICENCE	MAP 5-F3
PW06	NOT MAINTAINED	3205	Cocamba-Miralie Road	0	Flume Road	3205	Not required for property access	MAP 5-D4
PW06	NOT MAINTAINED	1617	Flume Road	3205	Renshaw Road	4822	Not required for property access	MAP 5-D4
PW08	NOT RESPONSIBLE	1601	Flume road	0	end of licence	1601	Reviewed 2021 - Ownership Class amended from CLOSE to NOT RESPONSIBLE - UNUSED ROAD LICENCE	MAP 5-E4
PW08	NOT MAINTAINED	1386	end of licence	1601	Mallee Highway	2987	Not required for property access	MAP 5-E3

Road	Classification	L(m)	From	FromCH	To	ToCh	Comments	MapRef
PW08	NOT MAINTAINED	1861	Mallee Highway	2987	Road licence	4848	Not required for property access	MAP 5-E3
PW08	NOT RESPONSIBLE	1588	Road Licence	4848	Piangil West Road	6436	Reviewed 2021 - Ownership Class amended from CLOSE to NOT RESPONSIBLE - UNUSED ROAD LICENCE	MAP 5-E3
PW08	NOT MAINTAINED	487	Piangil West Road	6436	road licence	6923	Not required for property access	MAP 5-E3
PW08	NOT RESPONSIBLE	1995	road licence	6923	road licence	8918	Reviewed 2021 - Ownership Class amended from CLOSE to NOT RESPONSIBLE - UNUSED ROAD LICENCE	MAP 5-E2
PW08	NOT MAINTAINED	750	road licence	8918	Coonimur Road	9668	Not required for property access	MAP 5-E2
PW09	NOT RESPONSIBLE	3998	Mallee Highway	0	Piangil West Road	3998	Reviewed 2021 - Ownership Class amended from CLOSE to NOT RESPONSIBLE - UNUSED ROAD LICENCE	MAP 5-C3
PW09	NOT MAINTAINED	1627	Piangil West Road	3998	Road Licence	5625		MAP 5-C2
PW09	NOT RESPONSIBLE	1483	Road Licence	5625	Coonimur Road	7108	Reviewed 2021 - Ownership Class amended from CLOSE to NOT RESPONSIBLE - UNUSED ROAD LICENCE	MAP 5-C2
PW17	NOT MAINTAINED	1596	Pearce lane	0	Burge Lane	1596	Reviewed 2025 - Class amended from NOT RESPONSIBLE to NOT MAINTAINED - No Unused Road Licence	MAP 5-C4
Pye Street	COLLECTOR	99	Murlong Street	0	Currie Street Swan Hill	99	Reviewed 2021 - Upgrade Class amended from ACCESS to COLLECTOR	MAP 31-D1
Pye Street	COLLECTOR	104	Currie Street Swan Hill	99	Drummond Street	203	Reviewed 2021 - Upgrade Class amended from ACCESS to COLLECTOR	MAP 31-D1
Pye Street	COLLECTOR	94	Drummond Street	203	Thurla Street	297	Reviewed 2021 - Upgrade Class amended from ACCESS to COLLECTOR	MAP 31-E1
Pye Street	COLLECTOR	158	Thurla Street	297	Elizabeth Street Swan Hill	455	Reviewed 2021 - Upgrade Class amended from ACCESS to COLLECTOR	MAP 31-E1
Pye Street	COLLECTOR	165	Elizabeth Street Swan Hill	455	Stradbroke Avenue Swan Hill	620	Reviewed 2021 - Upgrade Class amended from ACCESS to COLLECTOR	MAP 31-F1
Pye Street	COLLECTOR	221	Stradbroke Avenue Swan Hill	620	High Street Swan Hill	841	Reviewed 2021 - Upgrade Class amended from ACCESS to COLLECTOR	MAP 31-F1
Pye Street	COLLECTOR	60	High Street Swan Hill	841	Lane 1 High St Swan Hill	901	Reviewed 2021 - Upgrade Class amended from ACCESS to COLLECTOR	MAP 32-A1
Pye Street	COLLECTOR	77	Lane 1 High St Swan Hill	901	Splatt Street	978	Reviewed 2021 - Upgrade Class amended from ACCESS to COLLECTOR	MAP 32-A1
Pye Street	COLLECTOR	55	Splatt Street	978	Lane 14 Beveridge St Swan Hill	1033	Reviewed 2021 - Upgrade Class amended from ACCESS to COLLECTOR	MAP 32-A1
Pye Street	COLLECTOR	63	Lane 14 Beveridge St Swan Hill	1033	Beveridge Street Swan Hill	1096	Reviewed 2021 - Upgrade Class amended from ACCESS to COLLECTOR	MAP 32-A1
Pye Street	COLLECTOR	69	Beveridge Street Swan Hill	1096	Carmichael Lane Swan Hill	1165	Reviewed 2021 - Upgrade Class amended from ACCESS to COLLECTOR	MAP 32-A1
Pye Street	COLLECTOR	65	Carmichael Lane Swan Hill	1165	Nyah Road	1230	Reviewed 2021 - Upgrade Class amended from ACCESS to COLLECTOR	MAP 32-B1
Pye Street	COLLECTOR	131	Nyah Road	1230	Curlewis Street	1361		MAP 32-B1
Quambatook Road	COLLECTOR	22	Donald-Swan Hill Road	0	Bushy Road	22		MAP 9-A3
Quambatook Road	COLLECTOR	2697	Bushy Road	22	KU46	2719		MAP 9-A3
Quambatook Road	COLLECTOR	1441	KU46	2719	Rosewood Road	4160		MAP 9-A4
Quambatook Road	COLLECTOR	376	Rosewood Road	4160	Greenham Road Kooem	4536		MAP 9-A4
Quambatook Road	COLLECTOR	1808	Greenham Road Kooem	4536	Lake Boga - Ultima Road	6344		MAP 9-A4
Quambatook Road	COLLECTOR	3584	Lake Boga - Ultima Road	6344	Fox Road	9928		MAP 9-A5
Quambatook Road	COLLECTOR	2264	Fox Road	9928	Oppenlander Road	12192		MAP 9-A5
Quambatook Road	COLLECTOR	1518	Oppenlander Road	12192	Quarry Road	13710		MAP 9-A6
Quambatook-Swan Hill Road	COLLECTOR	69	Quarry Road	13710	Holmes Road	13779		MAP 9-A6
Quambatook-Swan Hill Road	COLLECTOR	3182	Holmes Road	13779	Mystic Park - Meatian Road	16961		MAP 9-A6
Quarry Road	ACCESS	3696	Quambatook Road	0	Jampot Road	3696		MAP 9-A6
Quarry Road	ACCESS	1762	Jampot Road	3696	Back Quarry Road	5458		MAP 9-B6
Quarry Road	COLLECTOR	3262	Back Quarry Road	5458	Cumnock Road	8720		MAP 9-B6
Queen Street	ACCESS	192	Curlewis Street	0	Chapman Street	192		MAP 29-A9
Quin Drive	ACCESS	133	Gray Street Swan Hill	0	McAllister Road	133		MAP 31-A4
Quin Drive	ACCESS	510	McAllister Road	133	Service Road Sea Lake Road Industrial Estate	643		MAP 31-A4
Quin Drive	ACCESS	22	Service Road Sea Lake Road Industrial Estate	643	Sea Lake-Swan Hill Road	665		MAP 31-A3
Railway Avenue Nyah West	ACCESS	183	Birdwood Avenue	0	Lauer Crescent	183		MAP 25-C6
Railway Avenue Swan Hill	ACCESS	147	Curlewis Street	0	End of seal	147		MAP 32-C4
Railway Avenue Swan Hill	UNSEALED LANEWAY	140	End of seal	147	Campbell Street	287	Reviewed 2021 - Laneway Class amended from to UNSEALED LANEWAY	MAP 32-C5
Rainbow Street	ACCESS	78	Wattle Street	0	Lane 1 Wattle St Manangatang	78		MAP 17-E7
Rainbow Street	ACCESS	74	Lane 1 Wattle St Manangatang	78	Pioneer Street	152		MAP 17-D7
Ramsay Court	ACCESS	60	Weaver Drive	0	EOR	60		MAP 31-D3
Randell Street	ACCESS	43	Chapman Street	0	Scott Lane	43		MAP 28-E9
Randell Street	ACCESS	32	Scott Lane	43	EOR	75		MAP 28-E9
Rankin Street	ACCESS	103	Campbell Street	0	Wilson Street Swan Hill	103		MAP 32-C6
Rankin Street	ACCESS	56	Wilson Street Swan Hill	103	EOR	159		MAP 32-C6
Raphael Lane	NOT MAINTAINED	149	William Street Chinkapook	0	Neilson Street Chinkapook	149	Reviewed 2021 - Downgrade Class amended from ACCESS to NOT MAINTAINED - Not required for property access	MAP 18-D6
Raphael Lane	NOT MAINTAINED	70	Neilson Street Chinkapook	149	Laneway Rear 1-31 Neilson St Chinka	219		MAP 18-C6
Raphael Lane	NOT RESPONSIBLE	385	Laneway Rear 1-31 Neilson St Chinka	219	Robinvale - Sea Lake Road	604	Reviewed 2021 - Ownership Class amended from CLOSE to NOT RESPONSIBLE	MAP 18-C7
Raven Lane	ACCESS MINOR	1446	Murray Valley Highway	0	Angle Road	1446	Reviewed 2025 - Class amended from NOT MAINTAINED to ACCESS MINOR - Being Maintained after Angle Road Flooding	MAP 3-D8
Raven Lane Slip	ACCESS MINOR	111	Raven Lane	0	Angle Road	111	Reviewed 2025 - Class amended from NOT MAINTAINED to ACCESS MINOR - Being Maintained after Angle Road Flooding	MAP 3-D8
Ray Road	ACCESS	1563	North South Road	0	Swann Road	1563		MAP 12-F5
Ray Road	ACCESS	59	Swann Road	1563	Heslop Road	1622		MAP 12-F5
Ray Road	ACCESS	815	Heslop Road	1622	Cottman Road	2437		MAP 13-A5
Raymond Street	UNSEALED LANEWAY	267	Ashton Street	0	Murlong St	267	Reviewed 2021 - Laneway Class amended from to UNSEALED LANEWAY	MAP 31-C3
Redgum Street	ACCESS	147	Coobah Street	0	Acacia Street	147		MAP 30-F3
Renshaw Lane	NOT MAINTAINED	959	Mallee Highway	0	PW06	959	Not required for property access	MAP 5-D3

Road	Classification	L(m)	From	FromCH	To	ToCh	Comments	MapRef
Reserve Road Piangil	ACCESS	2336	Hayward Road	0	Murray Valley Highway	2336		MAP 22-F8
Reserve Road Tyntynder	ACCESS	1048	North South Road	0	Church Road Tyntynder	1048		MAP 26-E2
Reserve Road Tyntynder	ACCESS	293	Church Road Tyntynder	1048	TY14	1341		MAP 12-F7
Reserve Road Tyntynder	NOT MAINTAINED	116	TY14	1341	EOR	1457		MAP 12-F7
Richards Road	ACCESS	197	Karinie Street	0	Shepherd Road	197		MAP 28-C7
Richards Road	ACCESS	113	Shepherd Road	197	Webster Drive Swan Hill	310		MAP 28-C8
Richardson Road	ACCESS	482	Church Road	0	EOR	482		MAP 26-F2
Ridge Road Lake Boga	COLLECTOR	404	Benjeroop-Tresco Road	0	Crowe Lane	404		MAP 36-F4
Ridge Road Lake Boga	COLLECTOR	437	Crowe Lane	404	Chapman Lane Lake Boga	841		MAP 36-E3
Ridge Road Lake Boga	COLLECTOR	1445	Chapman Lane Lake Boga	841	Bruce Road	2286		MAP 36-E1
Ridge Road Lake Boga	COLLECTOR	989	Bruce Road	2286	Murray Valley Highway	3275		MAP 14-C6
Ridge Road Tyntynder	ACCESS	438	Athorn Road	0	EOR	438		MAP 12-F5
Ridley Road	NOT MAINTAINED	4331	Robinvale-Sea Lake Road	0	Daytrap Road	4331	Not required for property access	MAP 4-D4
Rigney Road	ACCESS MINOR	929	Pier Millan-Chinkapook Road	0	Millsteed Road	929	Reviewed 2021 - Upgrade Class amended from UNREGISTER to ACCESS MINOR	MAP 4-D7
Rigney Road	ACCESS MINOR	3212	Millsteed Road	929	Molyneaux Road	4141	Reviewed 2021 - Upgrade Class amended from UNREGISTER to ACCESS MINOR	MAP 4-C7
Rigney Road	ACCESS MINOR	1355	Molyneaux Road	4141	LGA boundary	5496	Reviewed 2021 - Upgrade Class amended from UNREGISTER to ACCESS MINOR	MAP 4-C7
Ritani Court	ACCESS	53	Scarlet Street	0	EOR	53		MAP 30-F2
River Grove	COLLECTOR	38	Latje Road	0	Latje Rd	38	Reviewed 2021 - New Class amended from NEW to COLLECTOR	MAP 15-E2
River Grove	ACCESS	129	Latje Rd	38	EOR	167		MAP 15-E2
River Oaks Drive	ACCESS	193	Harrod Lane	0	Kennon Court	193		MAP 34-C1
River Oaks Drive	ACCESS	348	Kennon Court	193	Squire Grove	541		MAP 34-C2
River Oaks Drive	ACCESS	336	Squire Grove	541	Kennon Court	877		MAP 34-C2
River Road Tyntynder	ACCESS	1264	Arnoldt Street	0	Douglas Road	1264		MAP 29-B7
River Road Tyntynder	ACCESS	3535	Douglas Road	1264	Murraydale Road	4799		MAP 29-D1
River Road Tyntynder	ACCESS	1162	Murraydale Road	4799	Murray Valley Highway	5961	Reviewed 2021 - Upgrade Class amended from UNREGISTER to ACCESS	MAP 13-D9
River Road Tyntynder West	ACCESS	1150	Murray Valley Highway	0	Boulton Road	1150		MAP 12-B2
River Road Tyntynder West	ACCESS	1284	Boulton Road	1150	Thwaites Road	2434		MAP 12-B1
River Road Tyntynder West	ACCESS	1011	Thwaites Road	2434	Church Road	3445		MAP 23-C9
River Street	ACCESS	226	Church Road Nyah	0	School Hill Road	226		MAP 23-C7
River Street	ACCESS	270	School Hill Road	226	Bell Street Nyah	496		MAP 23-C7
River Street	ACCESS	189	Bell Street Nyah	496	Malcolm Street	685		MAP 23-C6
River Street	ACCESS	160	Malcolm Street	685	Stradbroke Avenue Nyah	845		MAP 23-B6
River Track	NOT MAINTAINED	1533	Coghill Road	0	Boundary Track	1533		MAP 3-E7
River Track	NOT MAINTAINED	3583	Boundary Track	1533	EOR	5116	FOREST AND RIVER ACCESS	MAP 3-E7
Riverside Caravan Park Swan Hill	ANCILLARY	1106	Entrance	0	All roads within Caravan Park	1106		MAP 32-C4
Riverside Park Road	ANCILLARY	314	Monash Drive	0	EOR	314		MAP 32-C3
Rob Roy Road	ACCESS MINOR	2054	Fish Point Road	0	McCabe Road	2054	Reviewed 2021 - Upgrade Class amended from UNREGISTER to ACCESS MINOR	MAP 14-C4
Rob Roy Road	ACCESS MINOR	2304	McCabe Road	2054	Tripcony Road	4358	Reviewed 2021 - Upgrade Class amended from UNREGISTER to ACCESS MINOR	MAP 14-D3
Rob Roy Road	ACCESS MINOR	1418	Tripcony Road	4358	Winlaton Road	5776	Reviewed 2021 - Upgrade Class amended from UNREGISTER to ACCESS MINOR	MAP 14-E3
Rob Roy Road Slip	NOT MAINTAINED	68	Rob Roy Road	0	Winlaton Road	68	Reviewed 2021 - New Class amended from NEW SLIP to NOT MAINTAINED	MAP 14-E2
Roberts Lane	ACCESS	261	Lake Baker Road	0	Residential Access	261	Reviewed 2021 - Upgrade Class amended from UNREGISTER to ACCESS	MAP 14-A2
Roberts Lane	NOT MAINTAINED	246	Residential Access	261	EOR	507		MAP 14-A2
Roberts Road	ACCESS MINOR	2492	Waitchie Road	0	Hinton Road	2492	Reviewed 2021 - Downgrade Class amended from ACCESS to ACCESS MINOR	MAP 8-A2
Roberts Road	ACCESS MINOR	368	Hinton Road	2492	Devlin Lane	2860	Reviewed 2021 - Downgrade Class amended from ACCESS to ACCESS MINOR	MAP 8-A2
Roberts Road	ACCESS MINOR	2870	Devlin Lane	2860	Blackwire Road	5730	Reviewed 2021 - Downgrade Class amended from ACCESS to ACCESS MINOR	MAP 8-A1
Roberts Road	ACCESS MINOR	359	Blackwire Road	5730	Grey Road	6089	Reviewed 2021 - Downgrade Class amended from ACCESS to ACCESS MINOR	MAP 8-A1
Roberts Road	ACCESS MINOR	489	Grey Road	6089	Property access	6578	Reviewed 2021 - Downgrade Class amended from ACCESS to ACCESS MINOR	MAP 8-A1
Roberts Road	ACCESS	2396	Property access	6578	Bulga Road	8974		MAP 5-E9
Roberts Road	ACCESS	374	Bulga Road	8974	Polisbet Road	9348		MAP 5-E9
Roberts Road	ACCESS MINOR	2860	Polisbet Road	9348	Standen Road	12208	Reviewed 2021 - Downgrade Class amended from ACCESS to ACCESS MINOR	MAP 5-E9
Roberts Road	ACCESS MINOR	394	Standen Road	12208	Morren Road	12602	Reviewed 2021 - Downgrade Class amended from ACCESS to ACCESS MINOR	MAP 5-E8
Roberts Road	ACCESS MINOR	1588	Morren Road	12602	Chillingollah Road	14190	Reviewed 2021 - Downgrade Class amended from ACCESS to ACCESS MINOR	MAP 5-E8
Robin Street	ACCESS	116	Latje Road	0	Margaret Street	116		MAP 15-E2
Robin Street	ACCESS	40	Margaret Street	116	Robinvale Recreation Reserve Road	156		MAP 15-E2
Robin Street	ACCESS	237	Robinvale Recreation Reserve Road	156	McLennan Drive	393		MAP 15-E1
Robinson Road	NOT MAINTAINED	3512	Parallel Road	0	Bolton-Natya Road	3512	Not required for property access	MAP 4-F1
Robinson Road	NOT MAINTAINED	2083	Bolton-Natya Road	3512	Bolton-Kooloonong Road	5595	Not required for property access	MAP 4-F1
Robinson Road	ACCESS MINOR	2498	Bolton-Kooloonong Road	5595	Thompson Road	8093	Reviewed 2021 - Upgrade Class amended from UNREGISTER to ACCESS MINOR	MAP 2-C9
Robinson Road Slip	NOT MAINTAINED	62	Robinson Road	0	Thompson Road	62	Not required for property access	MAP 2-C9
Robinvale - Sea Lake Road	NOT RESPONSIBLE	77720	Murray Valley Hwy	0	LGA boundary	77720	Declared Main Road - VICROADS	MAP 2-A8
Robinvale Caravan Park Intrd	ANCILLARY	478	Caravan Park Entrance	0	All roads within Caravan Park	478		MAP 15-D1
Robinvale Community Centre	ANCILLARY	170	Robin Street	0	End of Carpark	170		MAP 15-E1
Robinvale Community Centre	ANCILLARY	71	End of Carpark	170	McLennan Drive	241		MAP 15-E1
Robinvale Recreation Reserve Road	ANCILLARY	204	Latje Road	0	Reserve Entrance	204		MAP 15-F2
Robinvale Recreation Reserve Road	ANCILLARY	709	Latje Road Gate Entrance	204	Internal Roads	778		MAP 15-F2
Robinvale Recreation Reserve Road	ANCILLARY	135	Internal Roads	778	Robin Street	913		MAP 15-F2
Robinvale Tip Road	ANCILLARY	207	Robinvale-Sea Lake Road	0	EOR	207		MAP 10-F8
Rogers Lane	NOT MAINTAINED	3219	Cocamba-Miralie Road	0	Flume Road	3219	Not required for property access	MAP 5-F4
Ronald Street	ACCESS	260	George Street Robinvale	583	Watkin Street	843		MAP 16-A4
Ronald Street Access	ACCESS	22	Ronald St	377	Ronald St	377	Reviewed 2021 - New Class amended from NEW to ACCESS	MAP 15-F4

Road	Classification	L(m)	From	FromCH	To	ToCh	Comments	MapRef
Ronald Street Eastbound	COLLECTOR	18	Bromley Road	0	Service Road Bromley Road Robinvale	18		MAP 15-E5
Ronald Street Eastbound	COLLECTOR	216	Service Road Bromley Road Robinvale	18	Cleary Drive Robinvale	234		MAP 15-E5
Ronald Street Eastbound	COLLECTOR	21	Cleary Drive Robinvale	234	Carrington Street	255		MAP 15-F5
Ronald Street Eastbound	COLLECTOR	122	Carrington Street	255	Ronald Street Access	377		MAP 15-F4
Ronald Street Eastbound	COLLECTOR	155	Ronald Street Access	377	George Street Robinvale	532		MAP 15-F4
Ronald Street Eastbound	ACCESS	31	George Street Robinvale	532	George Street Robinvale	563		MAP 15-F4
Ronald Street Westbound	COLLECTOR	19	Bromley Road	0	Service Road Bromley Road Robinvale	19		MAP 15-E5
Ronald Street Westbound	COLLECTOR	93	Service Road Bromley Road Robinvale	19	Nulty Drive	112		MAP 15-E5
Ronald Street Westbound	COLLECTOR	123	Nulty Drive	112	Cleary Drive Robinvale	235		MAP 15-E5
Ronald Street Westbound	COLLECTOR	29	Cleary Drive Robinvale	235	Carrington Street	264		MAP 15-F5
Ronald Street Westbound	COLLECTOR	121	Carrington Street	264	Ronald Street Access	385		MAP 15-F4
Ronald Street Westbound	COLLECTOR	156	Ronald Street Access	385	George Street Robinvale	541		MAP 15-F4
Ronald Street Westbound	ACCESS	42	George Street Robinvale	541	George Street Robinvale	583		MAP 15-F4
Rose Street Manangatang	ACCESS	191	Pioneer Street	0	Church Street	191		MAP 17-D6
Rose Street Manangatang	ACCESS	50	Church Street	191	EOR	241		MAP 17-D6
Rose Street Nyah West	UNSEALED LANEWAY	68	Allan Street	0	Lane 21 Allan St Nyah West	68	Reviewed 2021 - Upgrade Class amended from UNREGISTER to UNSEALED LANEWAY	MAP 24-F6
Rose Street Nyah West	UNSEALED LANEWAY	35	Lane 21 Allan St Nyah West	68	EOR	103	Reviewed 2021 - Upgrade Class amended from UNREGISTER to UNSEALED LANEWAY	MAP 24-F6
Rosewood Road	ACCESS	1427	Quambatook Road	0	Property access	1427		MAP 9-A4
Rosewood Road	ACCESS MINOR	2248	Property access	1427	Jampot Road	3675	Reviewed 2021 - Upgrade Class amended from UNREGISTER to ACCESS MINOR	MAP 9-A4
Ross Road	ACCESS	809	Monash Avenue Nyah West	0	Black Road Tyntynder North	809		MAP 24-E5
Ross Road	ACCESS	799	Black Road Tyntynder North	809	Yarraby Road	1608		MAP 24-E2
Rowe Street	ACCESS	18	George Street Robinvale	0	George Street Robinvale	18	Reviewed 2021 - New Class amended from NEW ACCESS to ACCESS	MAP 16-A5
Rowe Street	ACCESS	231	George Street Robinvale	18	Cuttle Court Robinvale	249		MAP 15-F5
Rowe Street	ACCESS	76	Cuttle Court Robinvale	249	Kennedy Street	325		MAP 15-F5
Royal Lane	SEALED LANEWAY	35	McCallum Street	0	EOR	35	Reviewed 2021 - Upgrade Class amended from UNREGISTER to SEALED LANEWAY	MAP 32-B2
Royston Road	ACCESS	2313	Murray Valley Highway	0	Tol Tol Road	2313		MAP 11-C5
Runciman Road	ACCESS MINOR	1343	Dreschler Road	0	Residential Access	1343	Reviewed 2021 - Upgrade Class amended from UNREGISTER to ACCESS MINOR	MAP 13-C8
Runciman Road	ACCESS	79	Residential Access	1343	Murray Valley Highway	1422	Reviewed 2021 - Upgrade Class amended from UNREGISTER to ACCESS	MAP 13-D8
Runciman Road	ACCESS	2254	Murray Valley Highway	1422	Murraydale Road	3676		MAP 13-D8
Runciman Road	ACCESS	2113	Murraydale Road	3676	EOS	5789		MAP 13-F8
Runciman Road	ACCESS	620	EOS	5789	EOR	6409		MAP 13-F8
Rutherford Street	COLLECTOR	130	Murlong Street	0	Weaver Drive Swan Hill	130	Reviewed 2021 - Upgrade Class amended from ACCESS to COLLECTOR	MAP 31-D4
Rutherford Street	COLLECTOR	147	Weaver Drive Swan Hill	130	Cedar Court	277	Reviewed 2021 - Upgrade Class amended from ACCESS to COLLECTOR	MAP 31-D4
Rutherford Street	COLLECTOR	53	Cedar Court	277	Makepeace Street	330	Reviewed 2021 - Upgrade Class amended from ACCESS to COLLECTOR	MAP 31-D4
Rutherford Street	COLLECTOR	292	Makepeace Street	330	Stradbroke Avenue Swan Hill	622	Reviewed 2021 - Upgrade Class amended from ACCESS to COLLECTOR	MAP 31-E4
Rutherford Street	COLLECTOR	12	Stradbroke Avenue Swan Hill	622	Stradbroke Avenue Swan Hill	634		MAP 31-E4
Rutherford Street	COLLECTOR	115	Stradbroke Avenue Swan Hill	634	Barnett Street	749	Reviewed 2021 - Upgrade Class amended from ACCESS to COLLECTOR	MAP 31-F4
Rutherford Street	COLLECTOR	31	Barnett Street	749	Stewart Street Swan Hill	780	Reviewed 2021 - Upgrade Class amended from ACCESS to COLLECTOR	MAP 31-F4
Rutherford Street	COLLECTOR	104	Stewart Street Swan Hill	780	Brown Street Swan Hill	884	Reviewed 2021 - Upgrade Class amended from ACCESS to COLLECTOR	MAP 31-F4
Rutherford Street	COLLECTOR	30	Brown Street Swan Hill	884	Chisholm Street Swan Hill	914	Reviewed 2021 - Upgrade Class amended from ACCESS to COLLECTOR	MAP 31-F4
Rutherford Street	COLLECTOR	123	Chisholm Street Swan Hill	914	Gummow Street	1037	Reviewed 2021 - Upgrade Class amended from ACCESS to COLLECTOR	MAP 31-F4
Rutherford Street	COLLECTOR	134	Gummow Street	1037	High Street Swan Hill	1171	Reviewed 2021 - Upgrade Class amended from ACCESS to COLLECTOR	MAP 32-A4
Rutherford Street	COLLECTOR	139	High Street Swan Hill	1171	Splatt Street	1310	Reviewed 2021 - Upgrade Class amended from ACCESS to COLLECTOR	MAP 32-A4
Rutherford Street	COLLECTOR	134	Splatt Street	1310	Beveridge Street Swan Hill	1444	Reviewed 2021 - Upgrade Class amended from ACCESS to COLLECTOR	MAP 32-B4
Rutherford Street	COLLECTOR	66	Beveridge Street Swan Hill	1444	McLeod Lane Swan Hill	1510	Reviewed 2021 - Upgrade Class amended from ACCESS to COLLECTOR	MAP 32-B4
Rutherford Street	COLLECTOR	67	McLeod Lane Swan Hill	1510	Campbell Street	1577	Reviewed 2021 - Upgrade Class amended from ACCESS to COLLECTOR	MAP 32-B4
Rutherford Street	COLLECTOR	60	Campbell Street	1577	Wills Lane Swan Hill	1637	Reviewed 2021 - Upgrade Class amended from ACCESS to COLLECTOR	MAP 32-B3
Rutherford Street	COLLECTOR	72	Wills Lane Swan Hill	1637	Curlewis Street	1709	Reviewed 2021 - Upgrade Class amended from ACCESS to COLLECTOR	MAP 32-B3
Ryan Road Eureka	ACCESS MINOR	3305	Meridian Road	0	Cooper Road	3305	Reviewed 2021 - Downgrade Class amended from ACCESS to ACCESS MINOR	MAP 5-A5
Ryan Road Eureka	ACCESS MINOR	168	Cooper Road	3305	EU53	3473	Reviewed 2021 - Downgrade Class amended from ACCESS to ACCESS MINOR	MAP 4-F5
Ryan Road Eureka	NOT RESPONSIBLE	3311	EU53	3473	Shawyer Road	6784	Reviewed 2021 - Ownership Class amended from CLOSE to NOT RESPONSIBLE - UNUSED ROAD LICENCE	MAP 4-F5
Ryan Road Eureka	NOT RESPONSIBLE	1667	Shawyer Road	6784	Old Managatanf road	8451	Reviewed 2021 - Ownership Class amended from CLOSE to NOT RESPONSIBLE - UNUSED ROAD LICENCE	MAP 4-E5
Ryan Road Liparoo	ACCESS	868	Annuello-Wemen Road	0	Residential Access	868	Reviewed 2021 - Upgrade Class amended from CLOSE to ACCESS	MAP 1-C6
Ryan Road Liparoo	NOT MAINTAINED	3558	Residential Access	868	LI05	4426	Not required for property access	MAP 1-C6
Ryan Road Robinvale	ACCESS	436	Latje Road	0	Dean Road	436		MAP 16-B6
Ryan Road Robinvale	ACCESS	386	Dean Road	436	Cramp Road	822		MAP 16-D6
Ryan Road Woorinen	NOT MAINTAINED	2702	Sea Lake-Swan Hill Road	0	Canny Road	2702	Not required for property access	MAP 8-D2
Ryan Road Woorinen	NOT MAINTAINED	3582	Canny Road	2702	Blackwire Road	6284	Not required for property access	MAP 8-D1
Rynaby Road	NOT RESPONSIBLE	786	EOR	0	TU16	786	Reviewed 2021 - Ownership Class amended from UNREGISTER to NOT RESPONSIBLE - UNUSED ROAD LICENCE	MAP 5-C7
Rynaby Road	ACCESS MINOR	3004	TU16	786	Paynter Road	3790	Reviewed 2021 - Upgrade Class amended from UNREGISTER to ACCESS MINOR	MAP 5-C7
Rynaby Road	ACCESS MINOR	3204	Paynter Road	3790	Nyrraby Road	6994	Reviewed 2021 - Upgrade Class amended from UNREGISTER to ACCESS MINOR	MAP 5-D7
Sackville Street	ACCESS	147	Robinvale - Sea Lake Road	0	Pioneer Street	147		MAP 17-E5
Sackville Street	ACCESS	137	Pioneer Street	147	EOR	284		MAP 17-D5
Salamaua Road	ACCESS	425	Happy Valley Road	0	Lae Road	425		MAP 10-D5
Salamaua Road	ACCESS	553	Lae Road	425	Wau Road	978		MAP 10-D5
Salamaua Road	ACCESS	598	Wau Road	978	Coral Street	1576		MAP 10-D4
Saleyards Road	ACCESS	191	Karinie Street	0	Saleyards Service Road	191		MAP 28-E7

Road	Classification	L(m)	From	FromCH	To	ToCh	Comments	MapRef
Saleyards Road	ACCESS	476	Saleyards Service Road	191	Murray Valley Highway	667		MAP 28-E6
Saleyards Service Road	ANCILLARY	261	Karinie Street	0	Saleyards Road	261	check extents with service station	MAP 28-E7
Salt Pan Road	NOT MAINTAINED	3249	Flume Road	0	Mallee Highway	3249		MAP 5-F4
Saltbush Drive	ACCESS	190	Coobah Street	0	Acacia Street	190		MAP 30-E3
Samphire Drive	ACCESS	49	Boree Drive	0	EOR	49	Added 2022 - Stage 13 Tower Hill	MAP 30-F2
Sananda Road	ACCESS	61	Bogadjim Road	0	BM41	61		MAP 10-D4
Sananda Road	ACCESS	62	BM41	61	Arafura Street	123		MAP 10-D4
Sananda Road	ACCESS	421	Arafura Street	123	Nadzab Road	544		MAP 10-D4
Sananda Road	ACCESS	1014	Nadzab Road	544	Darwin Road	1558		MAP 10-E4
Sananda Road	ACCESS	531	Darwin Road	1558	Happy Valley Road	2089		MAP 10-E4
Sandalwood Avenue	ACCESS	214	Coobah Street	0	Acacia Street	214		MAP 30-E3
Sandalwood Avenue	ACCESS	118	Acacia Street	214	EOR	332		MAP 30-E3
Sandy Lane	NOT MAINTAINED	1569	Mallee Highway	0	Coonimur-Piangil Road	1569		MAP 6-A3
Satelberg Road	ACCESS	1917	Shaggy Ridge Road	0	Anzac Road	1917		MAP 10-E6
Satelberg Road Slip	ACCESS	199	Shaggy Ridge Road	0	Satelberg Road	199	Reviewed 2021 - New Class amended from NEW SLIP to ACCESS	MAP 10-E6
Sawka Court	COLLECTOR	39	Latje Rd	0	Latje Rd	39		MAP 15-E2
Sawka Court	ACCESS	90	Latje Road	39	EOR	129		MAP 15-E2
Scarlet Street	ACCESS	109	Fuchsia Drive	0	Ritani Court	109		MAP 30-F2
Scarlet Street	ACCESS	108	Ritani Court	109	Dumosa Drive	217		MAP 30-F2
Schmidt Road	ACCESS	930	Murraydale Road	0	EOR	930		MAP 13-D5
School Hill Road	ACCESS	135	Stradbroke Avenue Nyah	0	Malcolm Street	135		MAP 23-B7
School Hill Road	ACCESS	120	Malcolm Street	135	Bell Street Nyah	255		MAP 23-C7
School Hill Road	ACCESS	120	Bell Street Nyah	255	River Street Nyah	375		MAP 23-C7
School Lane	ACCESS	226	Murray Valley Highway	0	EOR	226		MAP 12-B2
School Road	ACCESS	1771	North South Road	0	Heslop Road	1771		MAP 12-F4
School Road	ACCESS	830	Heslop Road	1771	Murray Valley Highway	2601		MAP 13-A4
Schulz Lane	NOT MAINTAINED	848	Pental Island Road	0	EOR	848	Reviewed 17/04/24 - Downgraded to Not Maintained. At request of Mr Shultz (private driveway constructed by him).Reviewed 2021 - Upgrade Class amended from UNREGISTER to ACCESS - REQUIRED FOR RESIDENTIAL ACCESS	MAP 14-B1
Scott Lane	SEALED LANEWAY	83	Thurla Street	0	Randell Street	83	13/03/25 - updated from not maintained to Sealed laneway. Gazzetted G19 2017 p846	MAP 28-E9
Scottie Point Road	ACCESS	1478	Murray Valley Highway	0	Property access	1478		MAP 12-E3
Scotty Lane	NOT MAINTAINED	245	Kenley Road	0	PB06	245	Reviewed 2021 - Downgrade Class amended from ACCESS to NOT MAINTAINED - To be investigated for upgrade to ACCESS	MAP 3-E7
Scown Road	ACCESS	1540	Wilson Road	0	Cumnock Road	1540		MAP 14-A7
Sea Lake - Swan Hill Road	NOT RESPONSIBLE	56515	Woorinen Road	0	LGA boundary	56515	Declared Main Road - VICROADS	MAP 7-F4
Sebastian Close	ACCESS	168	Wattie Street	0	EOR	168		MAP 31-F8
Second Road	NOT MAINTAINED	270	Lane First/Second Wood Wood	0	PG72	270	Paper road only	MAP 6-B5
Second Road	NOT MAINTAINED	164	PG72	270	PG73	434	Paper road only	MAP 6-B5
Sellick Street	ACCESS	11	Stradbroke Avenue Swan Hill	0	Stradbroke Avenue Swan Hill	11		MAP 31-E4
Sellick Street	ACCESS	81	Stradbroke Avenue Swan Hill	11	EOR	92		MAP 31-E4
Service Rd Boundary Bend	ACCESS	293	Murray Valley Highway	0	Murray Valley Highway	293	Reviewed 2021 - New Class amended from VICROADS to ACCESS - Outside rest stop	MAP 3-A4
Service Road Beverford	ACCESS	229	School Road Tyntynder	0	Murray Valley Hwy	229	Reviewed 2021 - New Class amended from VICROADS to ACCESS	MAP 13-A4
Service Road Sea Lake Road Industrial Estate	ACCESS	210	Sea Lake-Swan Hill Road	0	Quin Drive	210	Reviewed 2021 - New Class amended from VICROADS to ACCESS	MAP 31-B3
Service Road Sea Lake Road Industrial Estate	ACCESS	209	Quin Drive	210	McAllister Road	419	Reviewed 2021 - New Class amended from VICROADS to ACCESS	MAP 31-A3
Settlers Court	ACCESS	109	Charlie Gray Close	0	EOR	109		MAP 31-D8
Shadbolt Lane	ACCESS	173	McLean Lane	0	Property access	173	Reviewed 2021 - Upgrade Class amended from UNREGISTER to ACCESS	MAP 12-B3
Shadbolt Lane	ACCESS MINOR	514	Property access	173	TW71	687	Reviewed 2021 - Upgrade Class amended from UNREGISTER to ACCESS MINOR	MAP 12-B3
Shadbolt Lane	ACCESS MINOR	267	TW71	687	Property access	954	Reviewed 2021 - Upgrade Class amended from UNREGISTER to ACCESS MINOR	MAP 12-B3
Shadbolt Lane	ACCESS	334	Property access	954	Hungerford Lane	1288	Reviewed 2021 - Upgrade Class amended from UNREGISTER to ACCESS	MAP 12-B3
Shaggy Ridge Road	ACCESS	934	Anzac Road	0	Tarakan Road	934		MAP 10-F7
Shaggy Ridge Road	ACCESS	611	Tarakan Road	934	Balikpapan Road	1545		MAP 10-E7
Shaggy Ridge Road	ACCESS	634	Balikpapan Road	1545	Wewak Road	2179		MAP 10-E7
Shaggy Ridge Road	ACCESS	1011	Wewak Road	2179	Madang Road	3190		MAP 10-D7
Shaggy Ridge Road	ACCESS	901	Madang Road	3190	Wareo Road	4091		MAP 10-D6
Shaggy Ridge Road	ACCESS	1008	Wareo Road	4091	Satelberg Road	5099		MAP 10-D6
Shaggy Ridge Road	ACCESS	1516	Satelberg Road	5099	Happy Valley Road	6615		MAP 10-D5
Shawyer Road	NOT MAINTAINED	2436	Cocamba-Miralie Road	0	EU54	2436	Paper road only	MAP 4-F5
Shepherd Road Swan Hill	ACCESS	421	Richards Road	0	Webster Drive Swan Hill	421		MAP 28-B7
Shepherd Road Swan Hill	ACCESS	130	Webster Drive Swan Hill	421	Williams Road	551		MAP 28-B7
Showgrounds Road Swan Hill	ANCILLARY	1318	Stradbroke Avenue Swan Hill	0	All roads within Showgrounds	1318		MAP 31-F2
Siddons Lane	ACCESS	218	Stoll Road	0	Residential Access	218		MAP 11-D6
Siddons Lane	NOT MAINTAINED	274	Residential Access	218	EOR	492	Reviewed 2024 - Class amended from ACCESS MINOR to NOT MAINTAINED, Vines planted over road reserve.	MAP 11-D6
Silk Place	ACCESS		Murlong Street	0	EOR		Added 2025. Developer Owned	MAP 28-B6
Sinclair Lane	NOT MAINTAINED	1061	Sinclair Lane	0	EOR	1061	UNUSED ROAD LICENCE	MAP 8-F1
Singapore Road	ACCESS	1089	Darwin Road	0	New Britain Road	1089		MAP 10-E3
Sleep Road	ACCESS MINOR	1656	Mallee Highway	0	O'Toole Road Manangatang	1656	Reviewed 2021 - Downgrade Class amended from ACCESS to ACCESS MINOR	MAP 4-C3
Sleep Road	ACCESS MINOR	3362	O'Toole Road Manangatang	1656	Parallel Road	5018	Reviewed 2021 - Downgrade Class amended from ACCESS to ACCESS MINOR	MAP 4-C2

Road	Classification	L(m)	From	FromCH	To	ToCh	Comments	MapRef
Sleep Road Slip	ACCESS MINOR	61	Sleep Road	0	Parallel Road	61	Reviewed 2021 - New Class amended from NEW SLIP to ACCESS MINOR	MAP 4-C2
Smith Court	ACCESS	115	Gray Street Swan Hill	0	EOR	115		MAP 31-E5
Smith Road Gerahmin	ACCESS MINOR	1650	Cocamba-Leitpar Road	0	Oliver Road	1650	Reviewed 2021 - Upgrade Class amended from UNREGISTER to ACCESS MINOR	MAP 4-C5
Smith Road Gerahmin	ACCESS MINOR	1842	Oliver Road	1650	White Road Gerahmin	3492	Reviewed 2021 - Upgrade Class amended from UNREGISTER to ACCESS MINOR	MAP 4-C5
Smith Road Gerahmin	ACCESS MINOR	2436	White Road Gerahmin	3492	Petherick Road	5928	Reviewed 2021 - Upgrade Class amended from UNREGISTER to ACCESS MINOR	MAP 4-C5
Smith Road Gerahmin	NOT MAINTAINED	1023	Petherick Road	5928	GN38	6951	Not required for property access	MAP 4-B6
Smith Road Koimbo	ACCESS MINOR	1299	Robinvale-Sea Lake Road	0	Ti Tree Tank Road	1299	Reviewed 2021 - Upgrade Class amended from UNREGISTER to ACCESS MINOR	MAP 2-B9
Smith Road Koimbo Slip	ACCESS MINOR	126	Smith Road	0	Ti Tree Tank Road	126	Reviewed 2021 - New Class amended from NEW SLIP to ACCESS MINOR	MAP 2-B8
Smith Road Robinvale	ACCESS	343	Latje Road	0	Dean Road	343		MAP 16-C8
Smith Road Robinvale	ACCESS	323	Dean Road	343	Cramp Road	666		MAP 16-D7
Smith Road Wewin	ACCESS	959	Waitchie Road	0	Nicholas Road	959		MAP 7-E2
Smith Road Wewin	ACCESS	3244	Nicholas Road	959	Grey Road	4203		MAP 7-E1
Smith Road Wewin	ACCESS	4018	Grey Road	4203	Polibet Road	8221		MAP 5-C9
Smith St Piangil	UNSEALED LANEWAY	89	Murray Valley Hwy	0	PG91	89	Reviewed 2021 - Upgrade Class amended from UNREGISTER to UNSEALED LANEWAY	MAP 22-E4
Smith St Piangil	NOT MAINTAINED	367	PG91	89	South St	456	Paper road only	MAP 22-E5
Smith Street Woorinen South	ACCESS	302	Woorinen Road	0	Alma Street	302		MAP 26-C8
Smith Street Woorinen South	ACCESS	224	Alma Street	302	Monday Street	526		MAP 26-C7
Smyth Street	ACCESS MINOR	131	Springfield Road	0	Woonton Street Chillingollah	131	Reviewed 2021 - Upgrade Class amended from UNREGISTER to ACCESS MINOR	MAP 19-D5
Smyth Street	ACCESS MINOR	121	Woonton Street Chillingollah	131	EOR	252	Reviewed 2021 - Upgrade Class amended from UNREGISTER to ACCESS MINOR	MAP 19-D6
Smythe Road	ACCESS	346	Trotting Track Road Robinvale	0	Dean Road	346		MAP 16-D9
Smythe Road	ACCESS	315	Dean Road	346	Cramp Road	661		MAP 16-E9
Smythe Road	ACCESS	131	Cramp Road	661	Residential Access	792		MAP 16-F8
Smythe Road	NOT MAINTAINED	192	Residential Access	792	EOR	984	Reviewed 2025 - Class amended from ACCESS MINOR to NOT MAINTAINED - levee bank preventing maintainence	MAP 16-F8
Soudan Street	ACCESS	262	Lalbert Road	0	Marraboor Street Lake Boga	262		MAP 35-C7
Soudan Street	NOT MAINTAINED	212	Marraboor Street Lake Boga	262	Kunat St	474	Paper road only	MAP 35-C7
South Street	ACCESS MINOR	131	Station Street	0	Hall Street	131	Reviewed 2021 - Upgrade Class amended from UNREGISTER to ACCESS MINOR	MAP 22-C6
South Street	ACCESS MINOR	122	Hall Street	131	Beveridge Street Piangil	253	Reviewed 2021 - Upgrade Class amended from UNREGISTER to ACCESS MINOR	MAP 22-D6
South Street	ACCESS MINOR	123	Beveridge Street Piangil	253	McGradie Street	376	Reviewed 2021 - Upgrade Class amended from UNREGISTER to ACCESS MINOR	MAP 22-D6
South Street	NOT MAINTAINED	490	McGradie Street	376	PG89	866	Paper road only	MAP 22-E6
Speewa Punt Road	COLLECTOR	1255	Chillingollah Road	0	Tyntynder Central Road	1255	Reviewed 2021 - Upgrade Class amended from ACCESS to COLLECTOR	MAP 13-C6
Speewa Punt Road	COLLECTOR	1887	Tyntynder Central Road	1255	Burton Road Tyntynder	3142	Reviewed 2021 - Upgrade Class amended from ACCESS to COLLECTOR	MAP 13-C5
Speewa Punt Road	COLLECTOR	307	Burton Road Tyntynder	3142	Tyntynder Road	3449	Reviewed 2021 - Upgrade Class amended from ACCESS to COLLECTOR	MAP 13-C4
Speewa Punt Road	COLLECTOR	703	Tyntynder Road	3449	Horsburgh Road	4152	Reviewed 2021 - Upgrade Class amended from ACCESS to COLLECTOR	MAP 13-C4
Speewa Punt Road	COLLECTOR	175	Horsburgh Road	4152	Pearce Road Tyntynder	4327	Reviewed 2021 - Upgrade Class amended from ACCESS to COLLECTOR	MAP 13-C3
Speewa Punt Road	COLLECTOR	814	Pearce Road Tyntynder	4327	LGA boundary	5141	Reviewed 2021 - Upgrade Class amended from ACCESS to COLLECTOR	MAP 13-B3
Spiller Court	ACCESS	45	Cleary Drive	0	EOR	45		MAP 15-F5
Splatt Street	COLLECTOR	221	Rutherford Street	539	McCrae Street	760	Reviewed 2021 - Upgrade Class amended from ACCESS to COLLECTOR	MAP 32-A3
Splatt Street	COLLECTOR	220	McCrae Street	760	McCallum Street	980	Reviewed 2021 - Upgrade Class amended from ACCESS to COLLECTOR	MAP 32-A3
Splatt Street	COLLECTOR	226	McCallum Street	980	Pritchard Street	1206	Reviewed 2021 - Upgrade Class amended from ACCESS to COLLECTOR	MAP 32-A2
Splatt Street	ACCESS	15	Pritchard St	1206	Pritchard St	1221	Reviewed 2021 - New Class amended from NEW ACCESS to ACCESS	MAP 32-A2
Splatt Street Access 1	ACCESS	11	Splatt Street	78	Splatt Street	78	Reviewed 2021 - New Class amended from NEW ACCESS to ACCESS	MAP 32-B5
Splatt Street Access 2	ACCESS	20	Splatt Street	1299	Splatt Street	1299	Reviewed 2021 - New Class amended from NEW ACCESS to ACCESS	MAP 32-A1
Splatt Street Access 3	ACCESS	18	Splatt Street	1425	Splatt Street	1425	Reviewed 2021 - New Class amended from NEW ACCESS to ACCESS	MAP 32-A1
Splatt Street Northbound 1	ACCESS	150	Gray Street Swan Hill	0	Burke Street	150		MAP 32-B5
Splatt Street Northbound 1	ACCESS	162	Burke Street	150	Wood Street Swan Hill	312		MAP 32-B5
Splatt Street Northbound 1	ACCESS	228	Wood Street Swan Hill	312	Rutherford Street	540		MAP 32-A4
Splatt Street Northbound 2	COLLECTOR	162	Pritchard Street	1221	Pye Street	1383	Reviewed 2021 - Upgrade Class amended from ACCESS to COLLECTOR	MAP 32-A1
Splatt Street Northbound 2	ACCESS	110	Pye Street	1383	Purtons Lane	1496		MAP 32-A1
Splatt Street Southbound 1	ACCESS	148	Gray Street Swan Hill	0	Burke Street	148		MAP 32-B5
Splatt Street Southbound 1	ACCESS	162	Burke Street	148	Wood Street Swan Hill	310		MAP 32-B5
Splatt Street Southbound 1	ACCESS	229	Wood Street Swan Hill	310	Rutherford Street	539		MAP 32-A4
Splatt Street Southbound 2	COLLECTOR	163	Pritchard Street	1221	Pye Street	1384	Reviewed 2021 - Upgrade Class amended from ACCESS to COLLECTOR	MAP 32-A1
Splatt Street Southbound 2	ACCESS	110	Pye Street	1384	Purtons Lane	1494		MAP 32-A1
Sport Street	ACCESS	702	Larundel Street	0	MN20	702		MAP 17-E6
Sport Street	ACCESS	809	MN20	702	Moondah Road	1511		MAP 17-E4
Spring Road	ACCESS MINOR	3204	Donald-Swan Hill Road	0	Bradshaw Road	3204	Reviewed 2021 - Upgrade Class amended from UNREGISTER to ACCESS MINOR	MAP 8-F5
Springfield Road	COLLECTOR	489	Chinkapook-Nyah West Road	0	William Street	489		MAP 18-D6
Springfield Road	COLLECTOR	3923	William Street	489	Hicks Road	4412		MAP 4-F7
Springfield Road	COLLECTOR	5645	Hicks Road	4412	Geary Lane	10057		MAP 5-A7
Springfield Road	COLLECTOR	1249	Geary Lane	10057	Lake Wahpool Road	11306		MAP 5-B8
Springfield Road	COLLECTOR	1421	Lake Wahpool Road	11306	Chillingollah Road	12727		MAP 5-B8
Springfield Road	COLLECTOR	342	Chillingollah Road	12727	Findlay St	13069		MAP 19-C4
Springfield Road	COLLECTOR	226	Findlay St	13069	Towns Street	13295		MAP 19-D5
Springfield Road	COLLECTOR	241	Towns Street	13295	Smyth Street Chillingollah	13536		MAP 19-D5
Springfield Road	COLLECTOR	240	Smyth Street Chillingollah	13536	George Street Chillingollah	13776		MAP 19-D5
Springfield Road	COLLECTOR	1090	George Street Chillingollah	13776	Morren Road	14866		MAP 19-F7
Springfield Road	COLLECTOR	459	Morren Road	14866	Timboram Road	15325		MAP 5-B8
Springfield Road	COLLECTOR	5818	Timboram Road	15325	Grey Road Chillingollah	21143		MAP 5-B9
Springfield Road	COLLECTOR	3533	Grey Road Chillingollah	21143	Waitchie Road	24676		MAP 7-D1

Road	Classification	L(m)	From	FromCH	To	ToCh	Comments	MapRef
Springfield Road	COLLECTOR	3091	Waitchie Road	24676	Dunstan Road	27767		MAP 7-D2
Springfield Road	COLLECTOR	3292	Dunstan Road	27767	Gowanford West Road	31059		MAP 7-D3
Springfield Road	COLLECTOR	1599	Gowanford West Road	31059	Gibson Road	32658		MAP 7-D3
Springfield Road	COLLECTOR	1640	Gibson Road	32658	Lewis Road	34298		MAP 7-D3
Springfield Road	COLLECTOR	21	Lewis Road	34298	Connor Road	34319		MAP 7-D4
Springfield Road	COLLECTOR	2540	Connor Road	34319	Sea Lake-Swan Hill Road	36859		MAP 7-D4
Squire Grove	ACCESS	93	River Oaks Drive	0	EOR	93		MAP 34-C2
Stafford Street	ACCESS	24	Monash Avenue Nyah West	0	S20 Monash Avenue Nyah West	24	Reviewed 2021 - Upgrade Class amended from UNREGISTER to ACCESS	MAP 24-E5
Stafford Street	ACCESS	122	S20 Monash Avenue Nyah West	24	Allan Street	146	Reviewed 2021 - Upgrade Class amended from UNREGISTER to ACCESS	MAP 24-E6
Stafford Street	NOT MAINTAINED	74	Allan Street	146	EOR	220	Paper road only	MAP 24-E6
Staley Court	ACCESS	89	Stradbroke Avenue Swan Hill	0	EOR	89		MAP 28-F9
Staley Road	ACCESS	3127	Hattah-Robinvale Road	0	EOR	3127		MAP 1-D5
Standen Road	NOT MAINTAINED	3233	French Road	0	Maher Road	3233	Not required for property access	MAP 6-A9
Standen Road	NOT MAINTAINED	3239	Maher Road	3233	Nowie Road	6472	Reviewed 2025 - Class amended from ACCESS MINOR to NOT MAINTAINED.	MAP 6-A8
Standen Road	ACCESS	539	Nowie Road	6472	Property access	7011	Reviewed 2021 - Upgrade Class amended from UNREGISTER to ACCESS	MAP 5-F8
Standen Road	ACCESS MINOR	3445	Property access	7011	Roberts Road	10456	Reviewed 2021 - Upgrade Class amended from UNREGISTER to ACCESS MINOR	MAP 5-F8
Standen Street	ACCESS	220	Pascoe Street	0	Butterworth Street	220		MAP 31-D1
Station Street Lake Boga	ACCESS	293	Lalbert Road	0	Marraboor Street Lake Boga	293	Reviewed 2021 - Downgrade Class amended from COLLECTOR to ACCESS	MAP 35-E6
Station Street Lake Boga	ACCESS	227	Marraboor Street Lake Boga	293	Kunat Street	520		MAP 35-D6
Station Street Lake Boga	ACCESS	54	Kunat Street	520	Kunat Street Entrance MVH Lake Boga	574		MAP 35-D5
Station Street Lake Boga	ACCESS	77	Kunat Street Entrance MVH Lake Boga	574	EOR	651		MAP 35-D5
Station Street Nyah West	ACCESS	53	Monash Avenue Nyah West	0	Service Road Monash Avenue Nyah West	53		MAP 25-A6
Station Street Nyah West	ACCESS	100	Service Road Monash Avenue Nyah West	53	Lloyd Street	153		MAP 25-A6
Station Street Nyah West	ACCESS	158	Lloyd Street	153	Gray Street Nyah West	311		MAP 25-B6
Station Street Nyah West	ACCESS	160	Gray Street Nyah West	311	Donald Street Nyah West	471		MAP 25-B6
Station Street Nyah West	ACCESS	161	Donald Street Nyah West	471	Elizabeth Street Nyah West	632		MAP 25-B7
Station Street Nyah West	ACCESS	294	Elizabeth Street Nyah West	632	Birdwood Avenue	926		MAP 25-C7
Station Street Piangil	NOT RESPONSIBLE	18	Murray Street	0	Service Road	18	Reviewed 2021 - Ownership Class amended from ACCESS to NOT RESPONSIBLE - VICROADS	MAP 22-C4
Station Street Piangil	ACCESS	203	Service Road	18	High Street	221		MAP 22-C5
Station Street Piangil	ACCESS	79	High Street	221	Change of surface	300		MAP 22-C5
Station Street Piangil	ACCESS	103	Change of surface	300	South Street	403		MAP 22-C5
Station Street Piangil	ACCESS MINOR	180	South Street	403	Hayward Road	583	Reviewed 2021 - Upgrade Class amended from UNREGISTER to ACCESS MINOR - Required for property access	MAP 22-C6
Station Street Woorinen South	COLLECTOR	223	Woorinen Road	0	McCalman Street	223		MAP 26-C8
Station Street Woorinen South	COLLECTOR	369	McCalman Street	223	WO54	592		MAP 26-B7
Steer Road	COLLECTOR	844	Meatian-Mystic Park Road	0	Quarry entrance	844	Reviewed 2021 - Downgrade Class amended from CLOSE to COLLECTOR - Quarry access	MAP 9-B6
Steer Road	ACCESS MINOR	2413	Quarry entrance	844	Quarry Road	3257	Reviewed 2021 - Upgrade Class amended from CLOSE to ACCESS MINOR - Quarry access	MAP 9-B6
Steicke Road	ACCESS	1990	Murray Valley Highway	0	Burton Road Tyntynder	1990		MAP 13-B4
Steicke Road	ACCESS	726	Burton Road Tyntynder	1990	EOR	2716		MAP 13-B4
Stewart Lane	ACCESS MINOR	982	Coonimur-Piangil Road	0	Property access	982	Reviewed 2021 - Downgrade Class amended from ACCESS to ACCESS MINOR - Not required for property access	MAP 6-A2
Stewart Lane	ACCESS	1721	Property access	982	Murray Valley Highway	2703		MAP 6-A2
Stewart Road	NOT MAINTAINED	2121	Wood Road	0	EOR	2121	Paper Road Only	MAP 7-E6
Stewart Street	ACCESS	120	Rutherford Street	0	Start divided road	120		MAP 31-F4
Stewart Street Access	ACCESS	18	Stewart Street	239	Stewart Street	239		MAP 31-F3
Stewart Street Northbound	ACCESS	60	Start divided road	120	Stewart Street Access	180		MAP 31-F4
Stewart Street Northbound	ACCESS	41	Stewart Street Access	180	McCrae Street	221		MAP 31-F3
Stewart Street Northbound	ACCESS	10	McCrae St	221	McCrae St	231	Reviewed 2021 - New Class amended from NEW ACCESS to ACCESS	MAP 31-F3
Stewart Street Southbound	ACCESS	59	Start divided road	120	Stewart Street Access	179		MAP 31-F4
Stewart Street Southbound	ACCESS	40	Stewart Street Access	179	McCrae Street	219		MAP 31-F3
Stewart Street Southbound	ACCESS	10	McCrae Street	219	McCrae St	229	Reviewed 2021 - New Class amended from NEW ACCESS to ACCESS	MAP 31-F3
Stoll Road	ACCESS	768	Murray Valley Highway	0	Siddons Lane	768		MAP 11-C6
Stoll Road	ACCESS	2286	Siddons Lane	768	Tol Tol Road	3054		MAP 11-D6
Storer Court	ACCESS	77	Harrison Crescent	0	EOR	77		MAP 31-E6
Storer Road	NOT MAINTAINED	3512	Mallee Highway	0	EOR	3512		MAP 4-D3
Stradbroke Avenue Nyah	NOT RESPONSIBLE	1359	Jeans Lane	0	Nyah town boundary - north	1359	VICROADS	MAP 23-B7
Stradbroke Avenue Nyah Service Road	ACCESS	385	Yarraby Road	0	EOR	385	Reviewed 2021 - New Class amended from VICROADS to ACCESS	MAP 23-B6
Stradbroke Avenue Swan Hill	COLLECTOR	133	Mccallum Street	766	Showgrounds Road Swan Hill	899		MAP 31-F2
Stradbroke Avenue Swan Hill	COLLECTOR	127	Showgrounds Road Swan Hill	899	Pritchard Street Swan Hill	1026		MAP 31-F2
Stradbroke Avenue Swan Hill	COLLECTOR	126	Pritchard Street Swan Hill	1026	Betts Court	1152		MAP 31-F2
Stradbroke Avenue Swan Hill	COLLECTOR	144	Betts Court	1152	Pye Street	1296		MAP 31-F1
Stradbroke Avenue Swan Hill	COLLECTOR	282	Pye Street	1296	Chapman Street	1578		MAP 28-F9
Stradbroke Avenue Swan Hill	COLLECTOR	81	Chapman Street	1578	Staley Court Swan Hill	1659		MAP 28-F9
Stradbroke Avenue Swan Hill	COLLECTOR	88	Staley Court Swan Hill	1659	Phyland Court	1747		MAP 28-F9
Stradbroke Avenue Swan Hill	COLLECTOR	108	Phyland Court	1747	George Street Swan Hill	1855		MAP 28-F9
Stradbroke Avenue Swan Hill	COLLECTOR	43	George Street Swan Hill	1855	Mulbar Street	1898		MAP 28-F8
Stradbroke Avenue Swan Hill	COLLECTOR	230	Mulbar Street	1898	Nyah Road	2128		MAP 28-F8
Stradbroke Avenue Swan Hill	COLLECTOR	14	Nyah Road	2128	Nyah Road	2142	Reviewed 2021 - New Class amended from NEW to COLLECTOR	MAP 28-F8
Stradbroke Avenue Swan Hill Northbound	COLLECTOR	106	Gray Street Swan Hill	0	Willick Street	106		MAP 31-E5
Stradbroke Avenue Swan Hill Northbound	COLLECTOR	14	Willick Street	106	Boys Street	120		MAP 31-E5

Road	Classification	L(m)	From	FromCH	To	ToCh	Comments	MapRef
Stradbroke Avenue Swan Hill Northbound	COLLECTOR	88	Boys Street	120	Wallace Street	208		MAP 31-E4
Stradbroke Avenue Swan Hill Northbound	COLLECTOR	108	Wallace Street	208	Rutherford Street	316		MAP 31-E4
Stradbroke Avenue Swan Hill Northbound	COLLECTOR	89	Rutherford Street	316	Sellick Street Swan Hill	405		MAP 31-E4
Stradbroke Avenue Swan Hill Northbound	COLLECTOR	101	Sellick Street Swan Hill	405	Old Street Swan Hill	506		MAP 31-E3
Stradbroke Avenue Swan Hill Northbound	COLLECTOR	68	Old Street Swan Hill	506	Ikin Lane	574		MAP 31-E3
Stradbroke Avenue Swan Hill Northbound	COLLECTOR	74	Ikin Lane	574	White St	648		MAP 31-F3
Stradbroke Avenue Swan Hill Northbound	COLLECTOR	116	White St	648	Mccallum Street	754		MAP 31-F3
Stradbroke Avenue Swan Hill Southbound	COLLECTOR	106	Gray Street Swan Hill	0	Willick Street	106		MAP 31-E5
Stradbroke Avenue Swan Hill Southbound	COLLECTOR	14	Willick Street	106	Boys Street	120		MAP 31-E5
Stradbroke Avenue Swan Hill Southbound	COLLECTOR	88	Boys Street	120	Wallace Street	208		MAP 31-E4
Stradbroke Avenue Swan Hill Southbound	COLLECTOR	114	Wallace Street	208	Rutherford Street	322		MAP 31-E4
Stradbroke Avenue Swan Hill Southbound	COLLECTOR	83	Rutherford Street	322	Sellick Street Swan Hill	405		MAP 31-E4
Stradbroke Avenue Swan Hill Southbound	COLLECTOR	99	Sellick Street Swan Hill	405	Old Street Swan Hill	504		MAP 31-E3
Stradbroke Avenue Swan Hill Southbound	COLLECTOR	69	Old Street Swan Hill	504	Ikin Lane	573		MAP 31-F3
Stradbroke Avenue Swan Hill Southbound	COLLECTOR	76	Ikin Lane	573	White St	649		MAP 31-F3
Stradbroke Avenue Swan Hill Southbound	COLLECTOR	117	White St	649	Mccallum Street	766		MAP 31-F3
Stratford Road	ACCESS MINOR	3282	Polisbet Road	0	Morren Road	3282	Reviewed 2021 - Downgrade Class amended from ACCESS to ACCESS MINOR	MAP 5-E9
Stratford Road	ACCESS MINOR	1616	Morren Road	3282	Chillingollah Road	4898	Reviewed 2021 - Downgrade Class amended from ACCESS to ACCESS MINOR	MAP 5-E8
Stringybark Drive	ACCESS	120	Coobah Street	0	Cassia Way	120		MAP 30-E3
Stringybark Drive	ACCESS	58	Cassia Way	120	Tallerack Drive	178	Added 2022 - Stage 14 Tower Hill	MAP 30-E3
Stringybark Drive	ACCESS	89	Tallerack Drive	186	Boree Drive	267	Added 2022 - Stage 14 Tower Hill	MAP 30-E3
Stumpy Lane	NOT MAINTAINED	3548	Grey Road	0	O'Brien Road	3548		MAP 8-B6
Sugarwood Avenue	ACCESS	47	Tower Avenue	0	Pine Lane	47		MAP 30-F2
Sugarwood Avenue	ACCESS	48	Pine Lane	47	Moonah Court	95		MAP 30-F2
Sugarwood Avenue	ACCESS	97	Moonah Court	95	Dumosa Drive	192		MAP 31-A2
Sunnyside Road	ACCESS	1819	Hayward Road	0	Murray Valley Highway	1819		MAP 6-A4
Sunset Lane	NOT MAINTAINED	424	Creamery Road	0	EOR	424	Paper road only	MAP 13-A7
Sutherland Road	NOT MAINTAINED	1217	Chinkapook-Mittyack Road	0	Pier Millan-Chinkapook Road	1217	Not required for property access	MAP 4-E6
Sutherland Road	ACCESS MINOR	2607	Pier Millan-Chinkapook Road	1217	Hopbush Lane	3824	Reviewed 2021 - Downgrade Class amended from ACCESS to ACCESS MINOR	MAP 4-E7
Sutherland Road	ACCESS MINOR	307	Hopbush Lane	3824	Unused Road Licence	4131	Reviewed 2021 - Downgrade Class amended from ACCESS to ACCESS MINOR	MAP 4-E7
Sutherland Road	NOT RESPONSIBLE	1064	Unused Road Licence	4131	Unused Road Licence	5195	Reviewed 2021 - Ownership Class amended from CLOSE to NOT RESPONSIBLE - UNUSED ROAD LICENCE	MAP 4-E7
Sutherland Road	NOT MAINTAINED	1761	Unused Road Licence	5194	EU25	6955	Not required for property access	MAP 4-E7
Suttie Drive	ACCESS	295	Butterworth Street	0	EOR	295		MAP 28-A8
Sutton Lane	ACCESS	1889	Mallee Highway	0	Excelsior Street	1889		MAP 17-B6
Sutton Lane	ACCESS	284	Excelsior Street	1889	Pioneer Street	2173		MAP 17-D4
Sutton Lane	ACCESS	296	Pioneer Street	2173	Wattle Street	2469		MAP 17-E4
Swan Hill Depor roadway	ANCILLARY	520	Saleyards Road	0		520		MAP 28-E7
Swan Hill Depot Carpark	ANCILLARY	144	Saleyards Road	0		144	Reviewed 2021 - New Class amended from New to ANCILLARY - End	MAP 28-E7
Swan Hill Indoor Sport Carpark	ANCILLARY	139	Gray Street Swan Hill	0	EOR	139		MAP 32-B5
Swann Road	ACCESS	633	Goodman Road	0	Ray Road	633		MAP 12-F5
Sweet Lane	ACCESS	222	Woorinen Road	0	EOR	222		MAP 13-B9
Swinton Court	ACCESS	52	Parkview Drive	0	EOR	52		MAP 31-F6
Sykes Lane	ACCESS	186	Matson Lane	0	Residential Access	186		MAP 12-A1
Sykes Lane	NOT MAINTAINED	322	Residential Access	186	EOR	508	Paper road only	MAP 12-A1
Taggert Lane	ACCESS	1221	Annuello-Wemen Road	0	Property access	1221		MAP 1-F7
Takasuka Road	ACCESS	1131	Murray Valley Highway	0	Property access	1131		MAP 12-C2
Takasuka Road	ANCILLARY	800	Property access	1131	EOR	1931	Parks forrest access	MAP 12-C2
Tallerack Drive	ACCESS	71	Stringybark Drive	0	EOR	71	Added 2022 - Stage 14 Tower Hill	MAP 30-E3
Tarakan Road	ACCESS	862	Shaggy Ridge Road	0	Madang Road	862		MAP 10-E7
Tarran Road	ACCESS MINOR	4791	Larundel Road	0	Carr Road	4791	Reviewed 2021 - Upgrade Class amended from UNREGISTER to ACCESS MINOR	MAP 4-C4
Taverner Street	ACCESS MINOR	168	Culgoa-Ultima Road	0	Gladstone Avenue	168	Reviewed 2021 - Upgrade Class amended from CLOSE to ACCESS MINOR	MAP 21-C6
Taverner Street	ACCESS MINOR	130	Gladstone Avenue	168	Combes Street Ultima	298	Reviewed 2021 - Upgrade Class amended from CLOSE to ACCESS MINOR	MAP 21-C6
Taverner Street	ACCESS	125	Combes Street Ultima	298	O'Connor Street Ultima	423		MAP 21-D6
Taverner Street	ACCESS	33	O'Connor Street Ultima	423	EOS	456		MAP 21-D6
Taverner Street	ACCESS MINOR	98	EOS	456	Dillon Street	554	Reviewed 2021 - Upgrade Class amended from UNREGISTER to ACCESS MINOR	MAP 21-D6
Taverner Street	ACCESS MINOR	64	Dillon Street	554	EOR	618	Reviewed 2021 - Upgrade Class amended from UNREGISTER to ACCESS MINOR	MAP 21-D6
Taylor Lane	NOT MAINTAINED	1602	GN36	0	Smith Road Gerahmin	1602	Reviewed 2025 - Unmade track, Not required for property access	MAP 4-B6
Taylor Road	NOT MAINTAINED	1626	MB26	0	Brown Road	1626	Not required for property access	MAP 8-D6
Taylor Road	NOT MAINTAINED	1633	Brown Road	1626	MU11	3259	Not required for property access	MAP 8-D5
Taylor Road	NOT MAINTAINED	1618	MU11	3259	Johnson Road Mumbel	4877	Not required for property access	MAP 8-E5
Taylor Road	NOT MAINTAINED	3080	Johnson Road Mumbel	4877	Lake Boga-Ultima Road	7957	Not required for property access	MAP 8-E5
Tea Tree Drive	ACCESS	108	Coobah Street	0	EOR	108		MAP 30-E3
Ted Lane	NOT RESPONSIBLE	2283	Coomb Road	0	NA09	2283	Reviewed 2021 - Ownership Class amended from CLOSE to NOT RESPONSIBLE - UNUSED ROAD LICENCE	MAP 3-B7
Ted Lane	NOT MAINTAINED	3681	NA09	2283	Johnson Road	5964	Not required for property access	MAP 3-B6
Ted Lane	NOT RESPONSIBLE	2745	Johnson Road	5964	Murray Valley Highway	8709	Reviewed 2025 - Class amended from NOT MAINTAINED to NOT RESPONSIBLE - UNUSED ROAD LICENCE	MAP 3-B5
Tee Road	ACCESS MINOR	3209	Meatian North Road	0	Dog Netting Fence Road	3209	Reviewed 2021 - Downgrade Class amended from ACCESS to ACCESS MINOR	MAP 8-D5
Templeton Road Eureka	ACCESS MINOR	3939	Pier Millan - Chinkapook Road	0	Property access	3939	Reviewed 2021 - Upgrade Class amended from UNREGISTER to ACCESS MINOR	MAP 4-E7

Road	Classification	L(m)	From	FromCH	To	ToCh	Comments	MapRef
Templeton Road Eureka	NOT MAINTAINED	2539	Property access	3939	Christmas Tank Road	6478		MAP 4-E6
Templeton Road Towan	ACCESS	1577	Chinkapook-Nyah West Road	0	Yarraby Road	1577		MAP 5-F6
Templeton Road Towan	ACCESS MINOR	3195	Yarraby Road	1577	Cant Road	4772	Reviewed 2021 - Downgrade Class amended from ACCESS to ACCESS MINOR	MAP 5-F6
Templeton Road Towan	ACCESS MINOR	3204	Cant Road	4772	Cocamba-Miralie Road	7976	Reviewed 2021 - Downgrade Class amended from ACCESS to ACCESS MINOR	MAP 5-F5
Thomas Road	ACCESS MINOR	1059	Hodges Road	0	Wood Wood Back Road	1059	Reviewed 2021 - Downgrade Class amended from ACCESS to ACCESS MINOR	MAP 6-A4
Thompson Road	ACCESS	2913	Morris Road	0	Robinson Road	2913		MAP 2-C9
Thompson Road	ACCESS	3021	Robinson Road	2913	O'Shannassy Road	5934		MAP 2-C9
Thompson Road	ACCESS	2905	O'Shannassy Road	5934	Meridian Road	8839		MAP 2-D9
Threadgold Road	ACCESS	400	Bulga Road	0	Property access	400		MAP 6-A9
Threadgold Road	ACCESS MINOR	2833	Property access	400	Standen Road	3233	Reviewed 2021 - Downgrade Class amended from ACCESS to ACCESS MINOR	MAP 6-A9
Three Chain Road	ACCESS MINOR	4546	Fish Point Road	0	Lee Road Winlaton	4546	Reviewed 2021 - Downgrade Class amended from ACCESS to ACCESS MINOR	MAP 14-E5
Three Chain Road	ACCESS MINOR	225	Lee Road Winlaton	4546	Hepburn Road	4771	Reviewed 2021 - Downgrade Class amended from ACCESS to ACCESS MINOR	MAP 14-F5
Three Chain Road	ACCESS MINOR	2290	Hepburn Road	4771	Winlaton Road	7061	Reviewed 2021 - Downgrade Class amended from ACCESS to ACCESS MINOR	MAP 9-E4
Three Chain Road Slip	ACCESS	51	Three Chain Road	0	Winlaton Road	51	Reviewed 2021 - New Class amended from NEW SLIP to ACCESS	MAP 9-E4
Thurla Street	ACCESS	42	EOR	0	Boldrewood Drive	42		MAP 31-E3
Thurla Street	ACCESS	162	Boldrewood Drive	42	Wonnon Court	204		MAP 31-E2
Thurla Street	ACCESS	120	Wonnon Court	204	Pritchard Street Swan Hill	324		MAP 31-E2
Thurla Street	ACCESS	16	Pritchard Street Swan Hill	324	Pritchard Street Swan Hill	340	Reviewed 2021 - New Class amended from NEW ACCESS to ACCESS	MAP 31-E2
Thurla Street	ACCESS	156	Pritchard Street Swan Hill	340	Lynden Street	496		MAP 31-E1
Thurla Street	ACCESS	110	Lynden Street	496	Pye Street	606		MAP 31-E1
Thurla Street	ACCESS	113	Pye Street	606	Elizabeth Street	719		MAP 31-E1
Thurla Street	ACCESS	169	Elizabeth Street	719	Chapman Street	888		MAP 28-E9
Thurla Street	ACCESS	43	Chapman Street	888	Scott Lane	931		MAP 28-E9
Thurla Street	ACCESS	127	Scott Lane	931	Cadell Street	1058		MAP 28-E9
Thurla Street	ACCESS	99	Cadell Street	1058	Byrnes Street	1157		MAP 28-E8
Thurla Street	ACCESS	51	Byrnes Street	1157	Mulbar Street	1208		MAP 28-E8
Thurla Street	ACCESS	25	Mulbar Street	1208	Clark Street	1233		MAP 28-E8
Thurla Street	ACCESS	110	Clark Street	1233	Cobb Court	1343		MAP 28-E8
Thurla Street	ACCESS	178	Cobb Court	1343	Karinie Street	1521		MAP 28-E7
Thwaites Road	ACCESS	410	Murray Valley Highway	0	River Road Tyntynder West	410		MAP 12-A1
Ti Tree Tank Road	ACCESS MINOR	855	Robinvale-Sea Lake Road	0	Smith Road Koimbo	855	Reviewed 2021 - Downgrade Class amended from ACCESS to ACCESS MINOR	MAP 2-B8
Ti Tree Tank Road	ACCESS MINOR	3555	Smith Road Koimbo	855	Morris Road	4410	Reviewed 2021 - Downgrade Class amended from ACCESS to ACCESS MINOR	MAP 2-B8
Ti Tree Tank Road	ACCESS MINOR	1654	Morris Road	4410	Property access	6064	Reviewed 2021 - Downgrade Class amended from ACCESS to ACCESS MINOR - Property acess only	MAP 2-C8
Ti Tree Tank Road	NOT MAINTAINED	1474	Property access	6064	Meridian Road	7538	Reviewed 2021 - DOWNGRADE Class amended from ACCESS/CLOSE to NOT MAINTAINED - Not required for property access	MAP 2-C8
Timboram Road	ACCESS MINOR	5367	North Road	0	Springfield Road	5367	Reviewed 2021 - Upgrade Class amended from UNREGISTER to ACCESS MINOR	MAP 5-B8
Timor Road	ACCESS	438	Malaya Road	0	Darwin Road	438		MAP 10-D3
Tin Dog Road	ACCESS MINOR	5767	Robinvale-Sea Lake Road	0	Morris Road Myall	5767	Reviewed 2021 - Downgrade Class amended from ACCESS to ACCESS MINOR - Not required for residential access	MAP 2-B8
Tin Dog Road	ACCESS MINOR	8790	Morris Road Myall	5767	Meridian Road	14557	Reviewed 2021 - Downgrade Class amended from ACCESS to ACCESS MINOR - Not required for residential access	MAP 2-D8
Tin Dog Road	ACCESS MINOR	6615	Meridian Road	14557	MacFarlane Road Kooloonong	21172	Reviewed 2021 - Downgrade Class amended from ACCESS to ACCESS MINOR - Not required for residential access	MAP 2-E8
Tin Dog Road	ACCESS MINOR	6910	MacFarlane Road Kooloonong	21172	Boundary Bend-Kooloonong Road	28082	Reviewed 2021 - Downgrade Class amended from ACCESS to ACCESS MINOR - Not required for residential access	MAP 2-F8
Titford Road	ACCESS	362	Bael Bael Road	0	Couch Lane	362		MAP 14-B6
Titford Road	ACCESS	433	Couch Lane	362	Property access	795		MAP 14-C6
Titford Road	ACCESS MINOR	839	Property access	795	Murray Valley Highway	1634	Reviewed 2021 - Downgrade Class amended from ACCESS to ACCESS MINOR - property access only	MAP 14-C5
TN05	NOT MAINTAINED	3516	Cant Road	0	Cocamba Miralie Road	3516	Paper road only	MAP 6-B5
TN07	NOT RESPONSIBLE	229	Murray Valley Hwy	0	EOR	229	Reviewed 2021 - Ownership Class amended from CLOSE to NOT RESPONSIBLE - UNUSED ROAD LICENCE	MAP 6-B5
TN09	NOT MAINTAINED	273	Murray Valley Hwy	0	Cobb Coach Lane	273	paper road only	MAP 23-B4
TN52	NOT MAINTAINED	172	Murray Valley Hwy	0	EOR	172	Paper road only. Not Required for property access	MAP 23-A3
TN53	NOT MAINTAINED	181	Murray Valley Highway	0	EOR	181	Private driveway	MAP 23-A2
TN55	NOT MAINTAINED	958	Murray Valley Highway	0	TN56	958	Unmade road	MAP 23-A5
TN56	NOT MAINTAINED	210	Yarraby Road	0	EOR	210	No Road	MAP 6-B6
TO02	NOT RESPONSIBLE	599	Cocamba-Miralie Road	0	EOR	599	Reviewed 2021 - Ownership Class amended from CLOSE to NOT RESPONSIBLE - UNUSED ROAD LICENCE	MAP 5-D5
TO03	NOT MAINTAINED	295	Henson lane	0	crown land licence	295	paper road only	MAP 5-D5
TO03	NOT RESPONSIBLE	1828	Crown land licence	295	end of reserve	2123	Reviewed 2021 - Ownership Class amended from CLOSE to NOT RESPONSIBLE - UNUSED ROAD LICENCE	MAP 5-D5
TO12	NOT RESPONSIBLE	3417	Fire Access Road	0	Henson Lane	3417	Reviewed 2021 - Ownership Class amended from CLOSE to NOT RESPONSIBLE - UNUSED ROAD LICENCE	MAP 5-D5
Tobruk Road	ACCESS	1046	Robinvale-Sea Lake Road	0	Bardia Road	1046		MAP 10-F3
Tobruk Road	ACCESS	1092	Bardia Road	1046	Murray Valley Highway	2138		MAP 11-A3
Tobruk Street	ACCESS	162	Gregg Street	0	El Alamein Avenue Swan Hill	162		MAP 32-C6
Tol Tol Road	ACCESS	4460	Murray Valley Highway	0	Royston Road	4460	Reviewed 2021 - Downgrade Class amended from COLLECTOR to ACCESS	MAP 11-C4
Tol Tol Road	ACCESS	657	Royston Road	4460	Stoll Road	5117	Reviewed 2021 - Downgrade Class amended from COLLECTOR to ACCESS	MAP 11-D5
Tol Tol Road	ACCESS	1130	Stoll Road	5117	Invincible Bend Lane	6247	Reviewed 2021 - Downgrade Class amended from COLLECTOR to ACCESS	MAP 11-D6
Tol Tol Road	ACCESS	3215	Invincible Bend Lane	6247	Murray Valley Highway	9462	Reviewed 2021 - Downgrade Class amended from COLLECTOR to ACCESS	MAP 11-D6

Road	Classification	L(m)	From	FromCH	To	ToCh	Comments	MapRef
Tol Tol Road Slip	ANCILLARY	201	Tol Tol Road	0	Murray Valley Highway	201	18/12/2023 - Amended from Collector to Ancillary. Stack site use only.	MAP 11-C6
Tomamichel Road	ACCESS MINOR	3723	LGA boundary	0	Wood Road Chinangin	3723	Reviewed 2021 - Downgrade Class amended from ACCESS to ACCESS MINOR	MAP 7-E5
Tooleybuc Rd	NOT RESPONSIBLE	1388	Murray Valley Hwy	0	Tooleybuc Bridge	1388	Declared Main Road - VICROADS	MAP 6-B3
Toots Road	ACCESS MINOR	2182	Sea Lake-Swan Hill Road	0	Ultima North Road	2182	Reviewed 2021 - Upgrade Class amended from UNREGISTER to ACCESS MINOR	MAP 8-B3
Top Road	ACCESS MINOR	4131	Nyrraby Road	0	Property access	4131	Reviewed 2021 - Upgrade Class amended from UNREGISTER to ACCESS MINOR	MAP 5-D7
Top Road	ACCESS	4064	Property access	4131	Cockfield Road	8195		MAP 5-E7
Top Road	ACCESS MINOR	3250	Cockfield Road	8195	Evans Road	11445	Reviewed 2021 - Downgrade Class amended from ACCESS to ACCESS MINOR	MAP 5-F7
Top Road Slip	ACCESS MINOR	25	Top Road	11420	Evans Road	11445	Reviewed 2021 - New Class amended from NEW SLIP to ACCESS MINOR	MAP 5-F7
Totem Way	ACCESS	105	Merit Crescent	0	Boobialla Drive	105		MAP 30-F2
Tower Avenue	ACCESS	42	Parkside Avenue	0	Village Way	42		MAP 31-A2
Tower Avenue	ACCESS	73	End of divide	644	Boree Drive	717		MAP 30-F2
Tower Avenue Eastbound	ACCESS	116	Village Way	42	Sugarwood Avenue	271		MAP 31-A2
Tower Avenue Eastbound	ACCESS	151	Sugarwood Avenue	271	End of divide	644		MAP 30-F2
Tower Avenue Westbound	ACCESS	115	Village Way	42	Sugarwood Avenue	271		MAP 31-A2
Tower Avenue Westbound	ACCESS	150	Sugarwood Avenue	271	End of divide	644		MAP 30-F2
Towns Street	NOT MAINTAINED	126	Springfield Road	0	Woonton Street Chillingollah	126		MAP 19-D5
Towns Street	NOT MAINTAINED	225	Woonton Street Chillingollah	126	EOR	351		MAP 19-C5
Transfer station access	ANCILLARY	476	Transfer Station Entrance	0	All internal roads	476	Reviewed 2021 - New Class amended from New to Ancillary	MAP 4-E3
Tresco West Road	ACCESS MINOR	601	Wilson Road	0	Property access	601	Reviewed 2021 - Downgrade Class amended from ACCESS to ACCESS MINOR	MAP 14-A7
Tresco West Road	ACCESS	941	Property access	601	Cumnock Road	1542		MAP 14-A7
Tresco West Road	COLLECTOR	2216	Cumnock Road	1542	Bael Bael Road	3758		MAP 14-B7
Tresco West Road	COLLECTOR	534	Bael Bael Road	3758	Tresco-Mystic Park Road	4292		MAP 36-B5
Tresco-Mystic Park Road	ACCESS	164	Tresco West Road	0	Currie Avenue Tresco	164		MAP 36-C5
Tresco-Mystic Park Road	ACCESS	91	Currie Avenue Tresco	164	Angus Avenue	255		MAP 36-C6
Tresco-Mystic Park Road	ACCESS	1507	Angus Avenue	255	Jeffer Road	1762		MAP 36-E8
Tresco-Mystic Park Road	ACCESS	770	Jeffer Road	1762	EOS	2532		MAP 14-D8
Tresco-Mystic Park Road	ACCESS	589	EOS	2532	Goggin Road	3121		MAP 14-D8
Tresco-Mystic Park Road	ACCESS	50	Goggin Road	3121	Goggin Road	3171		MAP 14-D9
Tresco-Mystic Park Road	ACCESS	615	Goggin Road	3171	Chisolm Road Tresco	3786		MAP 14-D9
Tresco-Mystic Park Road	NOT RESPONSIBLE	1255	Chisolm Road Tresco	3786	Bailey Road Lake Boga	5041	2022 -Amended from Access to Not Responsible - GSC Responsibility	MAP 14-E9
Tripcony Road	ACCESS	1100	Fish Point Road	0	Property access	1100		MAP 14-D4
Tripcony Road	ACCESS MINOR	1043	Property access	1100	Rob Roy Road	2143	Reviewed 2021 - Upgrade Class amended from UNREGISTER to ACCESS MINOR	MAP 14-D3
Tripcony Road Slip	ACCESS MINOR	84	Tripcony Road	0	Rob Roy Road	84	Reviewed 2021 - New Class amended from NEW SLIP to ACCESS MINOR	MAP 14-D3
Trotting Track Road	ACCESS	36	Latje Road	0	EOR	36		MAP 16-C9
TT19	NOT MAINTAINED	1052	Tol Tol Road	0	EOR	1052	River access only. Not required for property access	MAP 11-E6
TT20	NOT MAINTAINED	532	Fitzgerald Road	0	EOR	532	Paper road only	MAP 11-A9
TT21	NOT MAINTAINED	535	TT20	0	Robinvale-Sea Lake Road	535	Paper Road Only	MAP 1-F4
TT27	NOT MAINTAINED	165	Fitzgerald Road	0	TT28	165	Paper road only	MAP 11-A9
TT28	NOT MAINTAINED	250	TT27	0	Fitzgerald Road	250	Paper road only	MAP 11-A9
TT33	NOT MAINTAINED	79	TT28	0	EOR	79	Paper road only	MAP 11-A9
TU01	NOT MAINTAINED	835	Fawcett Lane	0	TU12	835	Paper road only	MAP 5-B5
TU01	NOT RESPONSIBLE	1811	TU12	835	Mitchell Road	2646	Reviewed 2021 - Ownership Class amended from CLOSE to NOT RESPONSIBLE - UNUSED ROAD LICENCE	MAP 5-C5
TU02	NOT RESPONSIBLE	3119	Meridian Road	0	EOR	3119	Reviewed 2021 - Ownership Class amended from CLOSE to NOT RESPONSIBLE - UNUSED ROAD LICENCE	MAP 5-A5
TU05	NOT RESPONSIBLE	3452	Fire Access Road	0	Henson Lane	3452	Reviewed 2021 - Ownership Class amended from CLOSE to NOT RESPONSIBLE - UNUSED ROAD LICENCE	MAP 5-D6
TU07	NOT MAINTAINED	2956	Hawthorn Lane	0	TU05	2956	Paper road only	MAP 5-B6
TU07	NOT MAINTAINED	1416	TU05	2956	Vivian Road	4372	Paper road only	MAP 5-B6
TU08	NOT RESPONSIBLE	3085	Chinkapook Nyah west Road	0	TU34	3085	Reviewed 2021 - Ownership Class amended from CLOSE to NOT RESPONSIBLE - UNUSED ROAD LICENCE	MAP 5-B7
TU12	NOT RESPONSIBLE	2602	TU01	0	TU37	2602	Reviewed 2021 - Ownership Class amended from CLOSE to NOT RESPONSIBLE - UNUSED ROAD LICENCE	MAP 5-C5
TU16	NOT MAINTAINED	3222	TU17	0	Ryanby road	3222	Not required for property access	MAP 5-C7
TU17	NOT MAINTAINED	2395	Paynter Road	0	TU16	2395	UNUSED ROAD LICENCE	MAP 5-C8
TU17	NOT MAINTAINED	348	TU16	2395	TU25	2743		MAP 5-C8
TU17	NOT MAINTAINED	1977	TU25	2743	Vivian Road	4720	Not required for property access	MAP 5-C8
TU25	NOT MAINTAINED	1777	TU17	0	Chillingollah Road	1777	Not required for property access	MAP 5-C8
TU26	NOT MAINTAINED	625	Geary Lane	0	Lake Wahpool Road	625	Not required for property access	MAP 5-B8
TU31	NOT MAINTAINED	2801	Chinkapook-Nyah West Road	0	TU21	2801	Paper road only	MAP 5-D6
TU31	NOT MAINTAINED	652	Chinkapook-Nyah West Road	0	TU31	652	Paper road only	MAP 5-D6
TU31	NOT MAINTAINED	2402	TU31	652	EOR	3054	Paper road only	MAP 5-C5
TU34	NOT MAINTAINED	241	Vivian Road	0	EOR	241	UNUSED ROAD LICENCE	MAP 5-B7
TU34	NOT RESPONSIBLE	4942	Vivian Road	0	EU50	4942	Reviewed 2021 - Ownership Class amended from CLOSE to NOT RESPONSIBLE - UNUSED ROAD LICENCE	MAP 5-B7
TU36	NOT RESPONSIBLE	2100	Vivian Road	0	TU02	2100	Reviewed 2021 - Ownership Class amended from CLOSE to NOT RESPONSIBLE - UNUSED ROAD LICENCE	MAP 5-A5
TU37	NOT MAINTAINED	162	Mitchell Road	0	TU12	162	Not required for property access	MAP 5-C5
TU37	NOT MAINTAINED	1774	TU12	162	Cocamba-Miralie Road	1936	Not required for property access	MAP 5-C5
TU38	NOT MAINTAINED	822	Springfield Road	0	Road licence	822	Not required for property access	MAP 5-B8

Road	Classification	L(m)	From	FromCH	To	ToCh	Comments	MapRef
TU38	NOT RESPONSIBLE	1841	road licence	822	Vician Road	2663	Reviewed 2021 - Ownership Class amended from CLOSE to NOT RESPONSIBLE - UNUSED ROAD LICENCE	MAP 5-B8
Tuff Street	ACCESS	120	Gummow Street	0	Everingham Street	120		MAP 32-A4
Tuff Street	ACCESS	11	Everingham Street	120	Everingham Street	131	Reviewed 2021 - New Class amended from NEW ACCESS to ACCESS	MAP 32-A4
Turner Road Gerahmin	ACCESS	1745	Oliver Road	0	Petherick Road	1745		MAP 4-D6
Turner Road Gerahmin Slip	ACCESS MINOR	143	Oliver Road	0	Turner Road	143	Reviewed 2021 - New Class amended from NEW SLIP to ACCESS MINOR	MAP 4-D5
Turner Road Gerahmin Slip	ACCESS MINOR	88	Turner Road	0	Petherick Road	88	Reviewed 2021 - New Class amended from NEW SLIP to ACCESS MINOR	MAP 4-D6
Turner Road Larundel	ACCESS MINOR	4629	Leitpar School Road	0	Larundel Road	4629	Reviewed 2021 - Downgrade Class amended from ACCESS to ACCESS MINOR	MAP 4-B3
Turner Road Larundel	ACCESS MINOR	4825	Larundel Road	4629	Carr Road	9454	Reviewed 2021 - Downgrade Class amended from ACCESS to ACCESS MINOR	MAP 4-C4
Turner Road Larundel Slip	ACCESS MINOR	109	Turner Road	0	Carr Road	109	Reviewed 2021 - New Class amended from NEW SLIP to ACCESS MINOR	MAP 4-C4
TW61	NOT RESPONSIBLE	121	Dickinson Road	0	EOR	121	Reviewed 2021 - Ownership Class amended from UNREGISTER to NOT RESPONSIBLE - Private driveway (not on road reserve)	MAP 12-A2
TW63	ACCESS	72	Pira Road	0	EOR	72	Reviewed 2021 - Upgrade Class amended from UNREGISTER to ACCESS - Check Rail crossing (private or ours)	MAP 6-B7
TW66	NOT MAINTAINED	206	Glover Road	0	EOR	206	Paper road only	MAP 12-D5
TW67	ACCESS	155	Monash Drive Tyntynder West	0	EOR	155	REQUIRED FOR RESIDENTIAL ACCESS	MAP 12-E5
TW69	NOT MAINTAINED	51	Monash Drive Tyntynder West	0	EOR	51	Reviewed 2021 - Downgrade Class amended from ACCESS to NOT MAINTAINED - PRIVATE DRIVEWAY	MAP 12-E6
TW70	NOT MAINTAINED	215	Murray Valley Hwy	0	EOR	215	Paper road only	MAP 12-B2
TW71	NOT MAINTAINED	246	Shadbolt Lane	0	Willoughby Road	246	Not required for property access	MAP 12-B3
TW72	NOT MAINTAINED	318	Murray Valley Hwy	0	EOR	318	Paper road only	MAP 12-B2
TW74	NOT MAINTAINED	748	Scottie Point Road	0	TW76	748	Paper road only	MAP 12-E2
TW74	NOT MAINTAINED	329	TW76	748	EOR	1077	Paper road only	MAP 12-D2
TW75	NOT MAINTAINED	1625	Chillingollah Road	0	Gleeson Road	1625	Not required for property access	MAP 6-A8
TW75	NOT MAINTAINED	3191	Gleeson Road	1625	Willoughby Road	4816	Paper Road only	MAP 6-A8
TW76	NOT MAINTAINED	446	TW74	0	EOR	446	Paper road only	MAP 12-E2
TW82	NOT MAINTAINED	143	Chillingollah Road	0	TW97	143	Not required for property access	MAP 6-B8
TW82	NOT MAINTAINED	422	TW97	143	TW94	565	Not required for property access	MAP 6-B8
TW82	NOT MAINTAINED	1065	TW94	565	Gleeson Road	1630	Not required for property access	MAP 6-B8
TW84	NOT MAINTAINED	212	Birdwood Ave	0	EOR	212	Paper road only	MAP 25-D7
TW94	NOT MAINTAINED	99	Chillingollah Road	0	TW99	99	Paper Road only	MAP 6-B8
TW94	NOT MAINTAINED	520	TW99	99	TW82	619	Paper Road only	MAP 6-B8
TW97	NOT MAINTAINED	227	TW98	0	TW82	227	Not required for property access	MAP 6-B8
TW99	NOT MAINTAINED	72	TW94	0	TW98	72	Paper Road only	MAP 6-B8
Two Mile Road	ACCESS	635	Culgoa-Ultima Road	0	O'Brien Road Ultima	635	Reviewed 2021 - Downgrade Class amended from COLLECTOR to ACCESS	MAP 8-B5
Two Mile Road	ACCESS MINOR	207	O'Brien Road Ultima	635	O'Brien Road Ultima Slip	842	Reviewed 2021 - Downgrade Class amended from ACCESS to ACCESS MINOR	MAP 8-B5
Two Mile Road	ACCESS MINOR	1793	O'Brien Road Ultima Slip	842	Ultima-Meatian Road	2635	Reviewed 2021 - Downgrade Class amended from ACCESS to ACCESS MINOR	MAP 8-B5
Two Mile Road	ACCESS MINOR	4981	Ultima-Meatian Road	2635	Meatian North Road	7616	Reviewed 2021 - Downgrade Class amended from ACCESS to ACCESS MINOR	MAP 8-B5
Two Mile Road	ACCESS MINOR	3221	Meatian North Road	7616	Dog Netting Fence Road	10837	Reviewed 2021 - Downgrade Class amended from ACCESS to ACCESS MINOR	MAP 8-C5
TY42	NOT MAINTAINED	445	McKenzie Road	0	House	445	Private Driveway	MAP 13-B6
TY42	NOT MAINTAINED	530	House	445	EOR	975	Paper road only	MAP 13-B6
TY44	NOT MAINTAINED	219	Reserve Road Tyntynder	0	EOR	219	REQUIRED FOR PROPERTY ACCESS	MAP 12-F7
TY76	NOT MAINTAINED	237	Ray Road	0	EOR	237	Private Driveway, addressed of Ray Road	MAP 12-F5
TY82	NOT MAINTAINED	204	Murray Valley Hwy	0	EOR	204	Paper road only	MAP 13-D4
Tyntynder Central Road	ACCESS	1075	Murray Valley Highway	0	Speewa Punt Road	1075		MAP 13-B5
Tyntynder Central Road	ACCESS	1801	Speewa Punt Road	1075	Tyntynder Road	2876		MAP 13-C5
Tyntynder Central Road	ACCESS	1703	Tyntynder Road	2876	Murraydale Road	4579		MAP 13-D6
Tyntynder Central Road	ACCESS	1849	Murraydale Road	4579	EOR	6428		MAP 13-E6
Tyntynder Homestead Road	ACCESS	500	Murray Valley Highway	0	EOS	500		MAP 12-F3
Tyntynder Homestead Road	ACCESS	877	EOS	500	Residential Access	1377		MAP 12-F3
Tyntynder Homestead Road	NOT RESPONSIBLE	759	Residential Access	1377	Property access	2136	Reviewed 2021 - Ownership Class amended from CLOSE to NOT RESPONSIBLE - Private land	MAP 12-F3
Tyntynder Road	ACCESS	1145	Murray Valley Highway	0	Creamery Road	1145		MAP 13-D7
Tyntynder Road	ACCESS	2519	Creamery Road	1145	Tyntynder Central Road	3664		MAP 13-D6
Tyntynder Road	ACCESS	4151	Tyntynder Central Road	3664	Speewa Punt Road	7815		MAP 13-C4
Tyntynder South Road	ACCESS	203	Murray Valley Highway	0	EOR	203		MAP 13-C7
Tyrrell Street	ACCESS	275	Lalbert Road	0	Marraboor Street Lake Boga	275		MAP 35-D7
Tyrrell Street	ACCESS	84	Marraboor Street Lake Boga	275	Property access	359		MAP 35-D7
Tyrrell Street	ACCESS MINOR	144	Property access	359	EOR	503	Reviewed 2021 - Upgrade Class amended from UNREGISTER to ACCESS MINOR	MAP 35-C6
UL04	NOT RESPONSIBLE	3170	Sea Lake Swan Hill Road	0	Farrrell Road	3170	Reviewed 2021 - Ownership Class amended from CLOSE to NOT RESPONSIBLE - VICTRACK - Rail reserve	MAP 8-A4
UL04	NOT RESPONSIBLE	2153	Farrrell Road	3170	Delmenico Road	5323	Reviewed 2021 - Ownership Class amended from CLOSE to NOT RESPONSIBLE - VICTRACK - Rail reserve	MAP 8-A3
UL07	NOT MAINTAINED	251	Breen Street	0	Culgoa - Ultima Road	251	Reviewed 2021 - Downgrade Class amended from ACCESS to NOT MAINTAINED - Not required for property access	MAP 21-C3
UL09	NOT RESPONSIBLE	3623	Hancock Road	0	O'Brien Road	3623	Reviewed 2021 - Ownership Class amended from CLOSE to NOT RESPONSIBLE - UNUSED ROAD LICENCE	MAP 8-A6
UL35	NOT MAINTAINED	222	Vernon St	0	Hayes St	222	Paper Road Only	MAP 21-D5
UL35	NOT MAINTAINED	220	Hayes St	222	Cameron St	442	Paper Road Only	MAP 21-D5
UL35	NOT MAINTAINED	231	Cameron St	442	Taverner St	673	Paper Road Only	MAP 21-D6
UL40	NOT RESPONSIBLE	1478	Lake Boga-Ultima Road	0	End of licence	1478	Reviewed 2021 - Ownership Class amended from CLOSE to NOT RESPONSIBLE - UNUSED ROAD LICENCE	MAP 8-B4

Road	Classification	L(m)	From	FromCH	To	ToCh	Comments	MapRef
UL40	NOT MAINTAINED	1404	End of licence	1478	Ultima Meatian Road	2882	Not required for property access	MAP 8-B5
UL41	NOT RESPONSIBLE	2913	Four mile Road	0	Two Mile Road	2913	Reviewed 2021 - Ownership Class amended from CLOSE to NOT RESPONSIBLE - UNUSED ROAD LICENCE	MAP 8-B5
UL41	NOT RESPONSIBLE	2921	Two Mile Road	2913	Lake Boga Ultima Road	5834	Reviewed 2021 - Ownership Class amended from CLOSE to NOT RESPONSIBLE - UNUSED ROAD LICENCE	MAP 8-B4
Ultima North Road	COLLECTOR	2585	Sea Lake-Swan Hill Road	0	Farrell Road	2585	Reviewed 2021 - Upgrade Class amended from ACCESS to COLLECTOR - Freight route for Ultima outloading	MAP 8-B4
Ultima North Road	COLLECTOR	2963	Farrell Road	2585	Fordham Road	5548	Reviewed 2021 - Upgrade Class amended from ACCESS to COLLECTOR - Freight route for Ultima outloading	MAP 8-B3
Ultima North Road	COLLECTOR	2539	Fordham Road	5548	Waitchie Road	8087	Reviewed 2021 - Upgrade Class amended from ACCESS to COLLECTOR - Freight route for Ultima outloading	MAP 8-B2
Ultima-Meatian Road	ACCESS MINOR	3017	Breen Street	0	Two Mile Road	3017	Reviewed 2021 - Downgrade Class amended from ACCESS to ACCESS MINOR	MAP 21-F6
Ultima-Meatian Road	ACCESS MINOR	3411	Two Mile Road	3017	Four Mile Road	6428	Reviewed 2021 - Downgrade Class amended from ACCESS to ACCESS MINOR	MAP 8-B5
Umbers Road	NOT RESPONSIBLE	3272	Pier Millan-Chinkapook Road	0	Chinkapook-Mittyack Road	3272	Reviewed 2021 - Ownership Class amended from CLOSE to NOT RESPONSIBLE - UNUSED ROAD LICENCE	MAP 4-D7
Umbers Road	NOT MAINTAINED	886	Chinkapook-Mittyack Road	3272	EOR	4158	Paper Road only	MAP 4-D7
Umbers Road Slip	NOT MAINTAINED	304	Umbers Road	0	Chinkapook-Mittyack Road	304	Reviewed 2021 - New Class amended from NEW SLIP to NOT MAINTAINED - Not required for property access	MAP 4-D6
Vains Road	ACCESS	1671	Winlaton Road	0	EOR	1671		MAP 14-E2
Vernon Lane	ACCESS	360	Murray Valley Highway	0	EOR	360		MAP 12-A1
Vernon Street	ACCESS	27	Culgoa-Ultima Road	0	Gladstone Avenue	27		MAP 21-C4
Vernon Street	ACCESS	121	Gladstone Avenue	27	Combes Street Ultima	148		MAP 21-C4
Vernon Street	ACCESS	71	Combes Street Ultima	148	Condeley Street	219		MAP 21-C4
Vernon Street	ACCESS	62	Condeley Street	219	O'Connor Street Ultima	281		MAP 21-D4
Vernon Street	ACCESS	128	O'Connor Street Ultima	281	Dillon Street	409		MAP 21-D4
Vernon Street	ACCESS	136	Dillon Street	409	Breen Street	545		MAP 21-D4
Village Way	ACCESS	77	Tower Avenue	0	Box Lane	77		MAP 31-A3
Village Way	ACCESS	127	Box Lane	77	Yorrell Close	204		MAP 30-F3
Village Way	ACCESS	78	Yorrell Close	204	Boobialla Drive	282		MAP 30-F3
Vine Court	ACCESS	19	George Street Robinvale	0	George Street Robinvale	19		MAP 16-A5
Vine Court	ACCESS	92	George Street Robinvale	19	EOR	111		MAP 16-A5
Vivian Road	ACCESS MINOR	1991	Chillingollah Road	0	TU17	1991	Reviewed 2021 - Downgrade Class amended from ACCESS to ACCESS MINOR	MAP 5-B8
Vivian Road	ACCESS MINOR	5897	TU17	1991	Property access	7888	Reviewed 2021 - Downgrade Class amended from ACCESS to ACCESS MINOR	MAP 5-B7
Vivian Road	ACCESS	1198	Property access	7888	Chinkapook-Nyah West Road	9086		MAP 5-B6
Vivian Road	ACCESS MINOR	3299	Chinkapook-Nyah West Road	9086	Mackay Road	12385	Reviewed 2021 - Downgrade Class amended from ACCESS to ACCESS MINOR	MAP 5-B6
Vivian Road	NOT MAINTAINED	1213	Mackay Road	12385	EOR	13598		MAP 5-A6
Vivian Road Slip	ACCESS MINOR	31	Vivian Road	12354	Mackay Road	12385	Reviewed 2021 - New Class amended from NEW SLIP to ACCESS MINOR	MAP 5-A6
Volum Avenue	ACCESS	132	Angus Avenue	0	Currie Avenue Tresco	132		MAP 36-D6
Volum Avenue	ACCESS	131	Currie Avenue Tresco	132	Cornish Avenue	263		MAP 36-D5
Volum Avenue	ACCESS	272	Cornish Avenue	263	Bostock Avenue	535		MAP 36-D5
Wait Road	NOT MAINTAINED	4206	Coonimur Road	0	Bolton-Natya Road	4206	Not required for property access	MAP 5-C1
Waitchie Road	COLLECTOR	2948	Sea Lake-Swan Hill Road	0	Anderson Road	2948	Reviewed 2021 - Upgrade Class amended from ACCESS to COLLECTOR	MAP 8-C2
Waitchie Road	COLLECTOR	3296	Anderson Road	2948	Nowie Road	6244	Reviewed 2021 - Upgrade Class amended from ACCESS to COLLECTOR	MAP 8-B2
Waitchie Road	COLLECTOR	309	Nowie Road	6244	Ultima North Road	6553	Reviewed 2021 - Upgrade Class amended from ACCESS to COLLECTOR	MAP 8-B2
Waitchie Road	COLLECTOR	3698	Ultima North Road	6553	Roberts Road	10251	Reviewed 2021 - Upgrade Class amended from ACCESS to COLLECTOR	MAP 8-A2
Waitchie Road	COLLECTOR	3298	Roberts Road	10251	Whitla Road	13549	Reviewed 2021 - Upgrade Class amended from ACCESS to COLLECTOR	MAP 8-A2
Waitchie Road	COLLECTOR	3301	Whitla Road	13549	Cuttle Road Wewin	16850	Reviewed 2021 - Upgrade Class amended from ACCESS to COLLECTOR	MAP 7-F2
Waitchie Road	COLLECTOR	2879	Cuttle Road Wewin	16850	McClelland Road Waitchie	19729	Reviewed 2021 - Upgrade Class amended from ACCESS to COLLECTOR	MAP 7-E2
Waitchie Road	COLLECTOR	425	McClelland Road Waitchie	19729	Smith Road Wewin	20154	Reviewed 2021 - Upgrade Class amended from ACCESS to COLLECTOR	MAP 7-E2
Waitchie Road	COLLECTOR	1609	Smith Road Wewin	20154	Pritchard Street Waitchie	21763	Reviewed 2021 - Upgrade Class amended from ACCESS to COLLECTOR	MAP 20-F6
Waitchie Road	COLLECTOR	487	Pritchard Street Waitchie	21763	Bishop Road	22250	Reviewed 2021 - Upgrade Class amended from ACCESS to COLLECTOR	MAP 20-C5
Waitchie Road	COLLECTOR	400	Bishop Road	22250	EOS	22650	Reviewed 2021 - Upgrade Class amended from ACCESS to COLLECTOR	MAP 7-D1
Waitchie Road	COLLECTOR	1495	EOS	22650	Springfield Road	24145	Reviewed 2021 - Upgrade Class amended from ACCESS to COLLECTOR	MAP 7-D1
Waitchie Road	ACCESS MINOR	2785	Springfield Road	24145	Chamberlain Road	26930	Reviewed 2021 - Downgrade Class amended from ACCESS to ACCESS MINOR	MAP 7-D1
Waitchie Road	ACCESS MINOR	3557	Chamberlain Road	26930	Dusty Road	30487	Reviewed 2021 - Downgrade Class amended from ACCESS to ACCESS MINOR	MAP 7-C1
Waitchie Tank Road	ACCESS MINOR	1314	Chillingollah Road	0	Morren Road	1314	Reviewed 2021 - Downgrade Class amended from ACCESS to ACCESS MINOR	MAP 5-C8
Waitchie Tank Road	ACCESS	1955	Morren Road	1314	POO2	3269		MAP 5-C9
Waitchie Tank Road	NOT MAINTAINED	2038	POO2	3269	Polisbet Road	5307	Not required for property access	MAP 5-C8
Wakefield Road	NOT MAINTAINED	1660	Lutzies Road	0	Dusty Road	1660	Not required for property access	MAP 7-C4
Walker Lane Liparoo	ACCESS	1146	Hattah-Robinvale Road	0	Property access	1146		MAP 1-B6
Walker Lane Tyntynder	ACCESS	437	Creamery Road	0	Residential Access	437	Reviewed 2021 - Upgrade Class amended from CLOSE to ACCESS	MAP 13-A8
Walker Lane Tyntynder	NOT MAINTAINED	153	Residential Access	437	Bend right	590	Paper road only	MAP 13-A8
Walker Lane Tyntynder	NOT MAINTAINED	349	Bend right	590	Lake Road	939	Paper road only	MAP 13-A8
Wallace Street	ACCESS	11	Stradbroke St	0	Stradbroke Avenue Swan Hill	11	Reviewed 2021 - New Class amended from NEW ACCESS to ACCESS	MAP 31-E4
Wallace Street	ACCESS	80	Stradbroke Avenue Swan Hill	11	EOR	91		MAP 31-E4
Wallowa Drive	ACCESS	243	Coobah Street	0	Acacia Street	243		MAP 30-D3
Walsh Road	NOT MAINTAINED	1596	Bolton-Kooloonong Road	0	Robinvale-Sea Lake Road	1596	Not required for property access	MAP 4-E1
Walsh Road	ACCESS	169	Murray Valley Highway	0	Damour Road	169		MAP 11-B4
Walsh Road	ACCESS	460	Damour Road	169	Jezzine Road	629		MAP 11-B4
Walsh Road	ACCESS	684	Jezzine Road	629	Property access	1313		MAP 11-B5

Road	Classification	L(m)	From	FromCH	To	ToCh	Comments	MapRef
Walsh Road	ACCESS MINOR	2146	Property access	1313	Cook Road Tol Tol	3459	Reviewed 2021 - Upgrade Class amended from UNREGISTER to ACCESS MINOR	MAP 11-B6
Walsh Road	ACCESS MINOR	2796	Cook Road Tol Tol	3459	Peart Road	6255	Reviewed 2021 - Upgrade Class amended from UNREGISTER to ACCESS MINOR	MAP 11-B7
Walters Road	ACCESS	3919	Mallee Highway	0	Millers Tank Road	3919		MAP 5-B3
Walters Road	ACCESS	2892	Millers Tank Road	3919	Coonimur Road	6811		MAP 5-B2
Wandown North Boundary Road	NOT MAINTAINED	1448	Anderson Road Yungera	0	YU15	1448	Not required for property access	MAP 2-F6
Wandown North Boundary Road	NOT RESPONSIBLE	3245	YU15	1448	Paul Lane	4693	Reviewed 2021 - Ownership Class amended from UNREGISTER to NOT RESPONSIBLE - UNUSED ROAD LICENCE	MAP 2-E6
Wandown Road	COLLECTOR	3206	Meridian Road	0	Marshell Road	3206		MAP 2-E7
Wandown Road	COLLECTOR	3258	Marshell Road	3206	Murphy Lane	6464		MAP 2-E7
Wandown Road	COLLECTOR	3097	Murphy Lane	6464	Kennedy Road	9561		MAP 2-F7
Wandown Road	COLLECTOR	3495	Kennedy Road	9561	Boundary Bend-Kooloonong Road	13056		MAP 3-A7
Wandown Road	ACCESS MINOR	4656	Boundary Bend-Kooloonong Road	13056	Annuello-Piambie Road	17712	Reviewed 2021 - Downgrade Class amended from ACCESS to ACCESS MINOR	MAP 3-B7
Wandown Road	ACCESS MINOR	89	Annuello-Piambie Road	17712	Coomb Road Kooloonong	17801	Reviewed 2021 - Downgrade Class amended from ACCESS to ACCESS MINOR	MAP 3-B7
Wanera Street	ACCESS	120	Gray Street Swan Hill	0	EOR	120	2022 - Extended from 38m to 120m. Certificate of Compliance issued	MAP 31-E5
Wareo Road	ACCESS	833	Shaggy Ridge Road	0	Bougainville Road	833		MAP 10-E6
Wareo Road	ACCESS	1240	Bougainville Road	833	Anzac Road	2073		MAP 10-E6
Warlen Avenue	ACCESS	332	Leonora Street	0	Herbert Street	332		MAP 15-E3
Watkin Street	ACCESS	111	Ronald Street	0	Parke Street	111		MAP 16-A3
Watkin Street	ACCESS	17	Parke Street	111	Leonora Street	128		MAP 16-A3
Watkin Street	ACCESS	157	Leonora Street	128	Nicholls Street	285		MAP 16-A3
Watkin Street	ACCESS	130	Nicholls Street	285	Latje Road	415		MAP 15-F3
Watkin Street	ACCESS	41	Latje Road	285	Latje Road	326		MAP 15-F2
Watson Road	ACCESS	1626	Chinkapook - Nyah West Road	0	Yarraby Road	1626		MAP 6-A6
Watson Road	ACCESS	550	Yarraby Road	1626	Residential Access	2176		MAP 5-F6
Watson Road	ACCESS MINOR	3031	Residential Access	2176	Cant Road	5207	Reviewed 2021 - Downgrade Class amended from ACCESS to ACCESS MINOR	MAP 5-F6
Watson Road	ACCESS MINOR	3173	Cant Road	5207	Cocamba-Miralie Road	8380	Reviewed 2021 - Downgrade Class amended from ACCESS to ACCESS MINOR	MAP 6-A5
Watson Road Slip	ACCESS MINOR	51	Watson Road	0	Yarraby Road	51	Reviewed 2021 - New Class amended from NEW SLIP to ACCESS MINOR	MAP 6-A6
Wattie Street	ACCESS	215	Coronation Avenue	0	Sebastian Close	215	Reviewed 2021 - Downgrade Class amended from COLLECTOR to ACCESS	MAP 31-F8
Wattie Street	ACCESS	93	Sebastian Close	215	Cleeland Drive	308	Reviewed 2021 - Downgrade Class amended from COLLECTOR to ACCESS	MAP 32-A8
Wattie Street	ACCESS	296	Cleeland Drive	308	Cobham Avenue	604	Reviewed 2021 - Downgrade Class amended from COLLECTOR to ACCESS	MAP 32-A8
Wattie Street	ACCESS	163	Cobham Avenue	604	Kima Street	767	Reviewed 2021 - Downgrade Class amended from COLLECTOR to ACCESS	MAP 32-B8
Wattie Street	ACCESS	111	Kima Street	767	Campbell Street	878	Reviewed 2021 - Downgrade Class amended from COLLECTOR to ACCESS	MAP 32-B8
Wattle Lane	NOT MAINTAINED	319	Yarraby Road	0	Property access	319	Required for property access	MAP 23-A6
Wattle Lane	ACCESS MINOR	84	Property access	319	Acacia Lane	403	Reviewed 2021 - Upgrade Class amended from UNREGISTER to ACCESS MINOR - Not required for property access	MAP 23-B6
Wattle Street Mananagatant	NOT RESPONSIBLE	1653	Southern Town entry	0	Moondah Street	0	Declared Main Road - VICROADS	MAP 17-E5
Wattle Street Parking North	ACCESS	224	Larundel Street	128	Rainbow Street	352	Reviewed 2021 - New Class amended from VICROADS to ACCESS	MAP 17-E7
Wattle Street Parking North	ACCESS	222	Rainbow Street	352	Coghill Street	574		MAP 17-E6
Wattle Street Parking North	ACCESS	265	Coghill Street	574	Lane 111 Wattle St Manangatang	839		MAP 17-E6
Wattle Street Parking North	ACCESS	71	Lane 111 Wattle St Manangatang	839	Police Station	910	Reviewed 2021 - New Class amended from VICROADS to ACCESS	MAP 17-E5
Wattle Street Parking South	ACCESS	128	Lane 7	0	Larundel Street	128	Reviewed 2021 - New Class amended from VICROADS to ACCESS	MAP 17-E8
Wau Road	ACCESS	293	Malaya Road	0	Salamaua Road	293		MAP 10-D5
Wearne Road Pental Island	ACCESS	4966	Fish Point Road	0	Brooke Lane	4966		MAP 9-E3
Wearne Road Pental Island	ACCESS	1175	Brooke Lane	4966	EOR	6141		MAP 9-F4
Wearne Road Tyntynder	ACCESS	789	Murray Valley Highway	0	McKenzie Road	789		MAP 13-B6
Weaver Drive	ACCESS	121	Rutherford Street	0	Dwyer Court	121		MAP 31-D3
Weaver Drive	ACCESS	64	Dwyer Court	121	Ramsay Court	185		MAP 31-D3
Weaver Drive	ACCESS	187	Ramsay Court	185	Makepeace Street	372		MAP 31-D3
Weaver Drive	ACCESS	73	Makepeace Street	372	McCallum Street	445		MAP 31-E3
Weaver Lane	NOT MAINTAINED	3223	Fire Access Road	0	Flume Road	3223	Not required for property access	MAP 5-E4
Webb Road	ACCESS	3113	Sea Lake-Swan Hill Road	0	Lewis Road	3113		MAP 7-E4
Webb Road	ACCESS	3229	Lewis Road	3113	Gowanford West Road	6342		MAP 7-E3
Webster Drive	ACCESS	553	Richards Road	0	Shepherd Road	553		MAP 28-B8
Webster Road	ACCESS MINOR	3606	Boothey Road	0	Mowatville Road	3606	Reviewed 2021 - Downgrade Class amended from ACCESS to ACCESS MINOR	MAP 4-B1
Webster Road	ACCESS MINOR	1568	Mowatville Road	3606	Presley Road	5174	Reviewed 2021 - Downgrade Class amended from ACCESS to ACCESS MINOR	MAP 4-B1
Webster Road	ACCESS	3401	Presley Road	5174	WI06	8575		MAP 4-B1
Webster Road	ACCESS	2029	WI06	8575	Winnambool Road	10604		MAP 4-C1
Webster Road	ACCESS	2330	Winnambool Road	10604	Old Euston Road	12934		MAP 4-D1
Webster Road	ACCESS	2767	Old Euston Road	12934	Robinvale-Sea Lake Road	15701		MAP 4-D1
Webster Road Slip	ACCESS	124	Robinvale-Sea Lake Road	15701	Winnambool Road	15825	Reviewed 2021 - New Class amended from NEW SLIP to ACCESS	MAP 4-C1
Weir Road	ACCESS	188	Pethard Road	0	EOR	188		MAP 15-B8
Wendel Lane	SEALED LANEWAY	138	Campbell Street	0	Curlewis Street	138	Reviewed 2021 - Downgrade Class amended from ACCESS to SEALED LANEWAY	MAP 32-B2
Werril Street	ACCESS	175	Murray Valley Highway	0	Kima Street	175	Reviewed 2021 - Downgrade Class amended from COLLECTOR to ACCESS	MAP 32-B9
Werril Street	ACCESS	196	Kima Street	175	Bolton Court	371	Reviewed 2021 - Downgrade Class amended from COLLECTOR to ACCESS	MAP 32-A9
Werril Street	ACCESS	83	Bolton Court	371	Nalder Drive	454	Reviewed 2021 - Downgrade Class amended from COLLECTOR to ACCESS	MAP 32-B9
Werril Street	ACCESS	88	Nalder Drive	454	Kent Mews	542	Reviewed 2021 - Downgrade Class amended from COLLECTOR to ACCESS	MAP 32-A9
Werril Street	ACCESS	457	Kent Mews	542	Coronation Avenue	999	Reviewed 2021 - Downgrade Class amended from COLLECTOR to ACCESS	MAP 31-F9
Werril Street	COLLECTOR	703	Coronation Avenue	999	Back Boga Road	1702		MAP 33-D1
Werril Street	COLLECTOR	346	Back Boga Road	1702	Yana Street	2048		MAP 33-C1
West Boundary Road	NOT MAINTAINED	4985	Annuello-Wemen Road	0	EOR	4985	Not required for property access	MAP 1-D6

Road	Classification	L(m)	From	FromCH	To	ToCh	Comments	MapRef
West Exchange Road	ACCESS MINOR	4687	Winnambool Road	0	Mowatville Road	4687	Reviewed 2021 - Downgrade Class amended from ACCESS to ACCESS MINOR	MAP 1-E8
West Exchange Road	ACCESS MINOR	1740	Mowatville Road	4687	Finlayson Road	6427	Reviewed 2021 - Downgrade Class amended from ACCESS to ACCESS MINOR	MAP 1-E8
West Exchange Road	ACCESS MINOR	1709	Finlayson Road	6427	Boothey Road	8136	Reviewed 2021 - Downgrade Class amended from ACCESS to ACCESS MINOR	MAP 1-E8
Westbrook Road	ACCESS	212	Williams Road	0	EOR	212		MAP 28-A7
Wewak Road	ACCESS	2795	Alexishafen Road	0	Alexishafen Road	2795		MAP 10-E8
Wewak Road	ACCESS	1361	Alexishafen Road	2795	Shaggy Ridge Road	4156		MAP 10-D7
Wharton Street	ACCESS	132	Wattle Street South	0	Wharton Street	132		MAP 17-E8
White Road Gerahmin	ACCESS MINOR	2876	Larundel Road	0	Smith Road Gerahmin	2876	Reviewed 2021 - Upgrade Class amended from UNREGISTER to ACCESS MINOR	MAP 4-B5
White Road Gerahmin	NOT MAINTAINED	3560	Smith Road Gerahmin	2876	Oliver Road	6436	Not required for property access	MAP 4-C5
White Road Tyntynder West	ACCESS MINOR	1504	Woorinen-Vinifera Road	0	Glover Road	1504	Reviewed 2021 - Downgrade Class amended from ACCESS to ACCESS MINOR	MAP 12-C4
White Road Tyntynder West	ACCESS MINOR	2560	Glover Road	1504	North South Road	4064	Reviewed 2021 - Upgrade Class amended from UNREGISTER to ACCESS MINOR	MAP 12-E4
White Street	ACCESS	12	Stradbroke Avenue Swan Hill	0	Stradbroke Avenue Swan Hill	12	Reviewed 2021 - New Class amended from NEW ACCESS to ACCESS	MAP 31-F3
White Street	ACCESS	123	Stradbroke Avenue Swan Hill	12	EOR	135		MAP 31-E3
Whitla Road	ACCESS	2205	Waitchie Road	0	WM15	2205		MAP 7-F2
Whitla Road	ACCESS	1243	WM15	2205	Property access	3448		MAP 7-F1
Whitla Road	ACCESS MINOR	2000	Property access	3448	Grey Road	5448	Reviewed 2021 - Downgrade Class amended from ACCESS to ACCESS MINOR	MAP 7-F1
Whitla Road	ACCESS MINOR	3253	Grey Road	5448	Polisbet Road	8701	Reviewed 2021 - Downgrade Class amended from ACCESS to ACCESS MINOR	MAP 5-E9
Whitlock Lane	ACCESS	326	Pental Island Road	0	EOR	326		MAP 9-B2
Whittaker Street	ACCESS	167	Campbell Street	0	Gillespie Street	167		MAP 32-C7
WI06	NOT RESPONSIBLE	2295	Webster Road	0	Parallel Road	2295	Reviewed 2021 - Ownership Class amended from CLOSE to NOT RESPONSIBLE - UNUSED ROAD LICENCE	MAP 4-C1
WI11	NOT RESPONSIBLE	3581	Mowatville Road	0	Boothey Road	3581	Reviewed 2021 - Ownership Class amended from CLOSE to NOT RESPONSIBLE - UNUSED ROAD LICENCE	MAP 1-E9
WI12	NOT RESPONSIBLE	3677	Mowatville Road	0	Boothey Road	3677	Reviewed 2021 - Ownership Class amended from CLOSE to NOT RESPONSIBLE - UNUSED ROAD LICENCE	MAP 4-B1
Wilkins Grove	ACCESS	94	Gray Street Swan Hill	0	Donnington Street	94		MAP 31-E5
Wilkins Grove	ACCESS	91	Donnington Street	94	Burton Street	185		MAP 31-E5
Wilkins Grove	ACCESS	353	Burton Street	185	EOR	538		MAP 31-E6
Wilkins Road	ACCESS MINOR	1228	Coonimur Road	0	Possum Flat Road	1228	Reviewed 2021 - Downgrade Class amended from ACCESS to ACCESS MINOR	MAP 5-E2
Wilkins Road	ACCESS MINOR	3035	Possum Flat Road	1228	Bolton-Natya Road	4263	Reviewed 2021 - Downgrade Class amended from ACCESS to ACCESS MINOR	MAP 5-E1
Wilkins Road	ACCESS MINOR	1654	Bolton-Natya Road	4263	Hasting Tank Road	5917	Reviewed 2021 - Downgrade Class amended from ACCESS to ACCESS MINOR	MAP 5-E1
Wilkinson Lane	SEALED LANEWAY	88	Donnington Street	0	Burton Street Swan Hill	88	Reviewed 2021 - Upgrade Class amended from UNREGISTER to SEALED LANEWAY	MAP 31-F5
Willakool Drive	ACCESS	259	Lakeside Drive	0	Boat Ramp - Lake Boga Ski Club	259		MAP 35-D2
William Avenue	ACCESS	744	Boundary Bend-Kooloonong Road	0	EOR	744	Reviewed 2021 - Upgrade Class amended from UNREGISTER to ACCESS	MAP 3-A4
William Street	ACCESS	230	Chinkapook-Nyah West Road	0	Raphael Lane Chinkapook	230		MAP 18-D6
William Street	ACCESS	90	Raphael Lane Chinkapook	230	Residential Access	320		MAP 18-D6
William Street	ACCESS MINOR	319	Residential Access	320	Springfield Road	639	Reviewed 2021 - Downgrade Class amended from ACCESS to ACCESS MINOR	MAP 18-D6
Williams Road Kooem	ACCESS MINOR	312	Ainsbury Road	0	Hucker Road	312	Reviewed 2021 - Downgrade Class amended from ACCESS to ACCESS MINOR	MAP 8-F3
Williams Road Kooem	ACCESS	1694	Hucker Road	312	Donald-Swan Hill Road	2006		MAP 8-F4
Williams Road Robinvale	ACCESS	440	Latje Road	0	EOR	440		MAP 16-B5
Williams Road Swan Hill	ACCESS	155	Butterworth Street	0	Notting Road Swan Hill	155		MAP 28-A9
Williams Road Swan Hill	ACCESS	171	Notting Road Swan Hill	155	Hocking Drive Swan Hill	326		MAP 28-A8
Williams Road Swan Hill	ACCESS	288	Hocking Drive Swan Hill	326	Westbrook Road	614		MAP 28-A8
Williams Road Swan Hill	ACCESS	123	Westbrook Road	614	Shepherd Road	737		MAP 28-A7
Williams Road Swan Hill	ACCESS	195	Shepherd Road	737	Karinie Street	932		MAP 28-A7
Williams Street	ACCESS	89	Lane 1 Lalbert Rd	0	KK49	89		MAP 35-E7
Williams Street	ACCESS	165	KK49	89	Lalbert Road	254		MAP 35-E7
Willick Street	ACCESS	11	Stradbroke Avenue Swan Hill	0	Stradbroke Avenue Swan Hill	11	Reviewed 2021 - New Class amended from NEW ACCESS to ACCESS	MAP 31-E5
Willick Street	ACCESS	80	Stradbroke Avenue Swan Hill	11	EOR	91		MAP 31-E5
Willis Lane	ACCESS	201	Harris Road Tyntynder North	0	EOR	201	Reviewed 2021 - Upgrade Class amended from UNREGISTER to ACCESS	MAP 6-B7
Willoughby Road	ACCESS MINOR	3694	Evans Road	0	Kelly Road	3694	Reviewed 2021 - Downgrade Class amended from ACCESS to ACCESS MINOR	MAP 6-A7
Willoughby Road	ACCESS MINOR	1245	Kelly Road	3694	Bodinnar Road	4939	Reviewed 2021 - Downgrade Class amended from ACCESS to ACCESS MINOR	MAP 6-A7
Willoughby Road	ACCESS MINOR	2465	Bodinnar Road	4939	Pira Road	7404	Reviewed 2021 - Downgrade Class amended from ACCESS to ACCESS MINOR	MAP 6-B7
Willoughby Road	ACCESS	1527	Pira Road	7404	McLean Lane Tyntynder West	8931		MAP 12-A3
Willoughby Road	ACCESS	576	McLean Lane Tyntynder West	8931	TW71	9507		MAP 12-A3
Willoughby Road	ACCESS	363	TW71	9507	Hungerford Lane	9870		MAP 12-B3
Willoughby Road	ACCESS	48	Hungerford Lane	9870	McLennan Road Tyntynder West	9918		MAP 12-B3
Willoughby Road	ACCESS	686	McLennan Road Tyntynder West	9918	Phelan Lane	10604		MAP 12-B3
Willoughby Road	ACCESS	873	Phelan Lane	10604	Woorinen-Vinifera Rd	11477		MAP 12-C3
Willox Road	ACCESS	506	Woorinen Road	0	Murrawee Road	506		MAP 13-B9
Willox Road	ACCESS	65	Murrawee Road	506	Niemann Road	571		MAP 13-B9
Willox Road	ACCESS	951	Niemann Road	571	Prince Road	1522		MAP 13-B9
Willox Road	ACCESS	242	Prince Road	1522	Property access	1764		MAP 13-B8
Willox Road	ACCESS MINOR	703	Property access	1764	Niemann Road	2467	Reviewed 2021 - Upgrade Class amended from UNREGISTER to ACCESS MINOR	MAP 13-B8
Wills Lane Swan Hill	SEALED LANEWAY	226	Wood Street	0	Rutherford Street	226	Reviewed 2021 - Upgrade Class amended from UNREGISTER to SEALED LANEWAY Gazzetted G19 2017 p846	MAP 32-B4
Wills Lane Tresco	ACCESS	323	Bael Bael Road	0	EOR	323	Reviewed 2021 - Upgrade Class amended from UNREGISTER to ACCESS	MAP 14-B5
Wilson Court	ACCESS	44	Cleary Drive	0	EOR	44		MAP 15-F5
Wilson Road	ACCESS	835	Tresco West Road	0	Scown Road	835		MAP 9-C5
Wilson Road	ACCESS	807	Scown Road	835	Winery Road	1642		MAP 9-C5

Road	Classification	L(m)	From	FromCH	To	ToCh	Comments	MapRef
Wilson Road	ACCESS	439	Winery Road	1642	George Road	2081		MAP 9-C5
Wilson Street	ACCESS	95	EOR	0	Rankin Street	95		MAP 32-C6
Wilson Street	ACCESS	122	Rankin Street	95	EOR	217		MAP 32-C6
Winery Road	ACCESS	1546	Wilson Road	0	Cumnock Road	1546		MAP 14-A6
Winlaton Road	ACCESS	4250	LGA boundary	0	Three Chain Road	4250		MAP 9-E5
Winlaton Road	ACCESS	4148	Three Chain Road	4250	Hepburn Road	8398		MAP 9-E4
Winlaton Road	ACCESS	510	Hepburn Road	8398	Davies Road	8908		MAP 9-E4
Winlaton Road	ACCESS	1051	Davies Road	8908	Residential Access	9959		MAP 14-F4
Winlaton Road	ACCESS	601	Residential Access	9959	Fish Point Road	10560	Reviewed 2025 - Class amended from ACCESS MINOR to ACCESS - Entire road now ACCESS classification	MAP 14-F4
Winlaton Road	ACCESS	2040	Fish Point Road	10560	Vains Road	12600		MAP 14-E3
Winlaton Road	ACCESS	1453	Vains Road	12600	McCoy Lane	14053		MAP 14-E2
Winlaton Road	ACCESS	1283	McCoy Lane	14053	Lette Lane	15336		MAP 14-D2
Winlaton Road	ACCESS	1309	Lette Lane	15336	EOS	16645		MAP 14-C2
Winlaton Road	ACCESS	170	EOS	16645	EOS	16815		MAP 14-C2
Winlaton Road	ACCESS	1390	EOS	16815	EOS	18205		MAP 14-C2
Winlaton Road	ACCESS	150	EOS	18205	Bethune Lane	18355		MAP 14-C2
Winlaton Road	ACCESS	50	Bethune Lane	18355	Lakeside Drive	18405		MAP 14-B3
Winnambool Road	COLLECTOR	3143	Robinvale-Sea Lake Road	0	Clayfield Road	3143		MAP 4-D2
Winnambool Road	COLLECTOR	1925	Clayfield Road	3143	Parallel Road	5068		MAP 4-D2
Winnambool Road	COLLECTOR	704	Parallel Road	5068	Old Euston Road	5772		MAP 4-D2
Winnambool Road	COLLECTOR	2181	Old Euston Road	5772	EOS	7953		MAP 4-D1
Winnambool Road	COLLECTOR	250	EOS	7953	Webster Road	8203		MAP 4-D1
Winnambool Road	COLLECTOR	918	Webster Road	8203	Dawes Road	9121		MAP 4-C1
Winnambool Road	COLLECTOR	3684	Dawes Road	9121	Cullen Road	12805		MAP 4-C1
Winnambool Road	COLLECTOR	3313	Cullen Road	12805	Box Lagoon Road	16118		MAP 1-F9
Winnambool Road	COLLECTOR	3003	Box Lagoon Road	16118	West Exchange Road	19121		MAP 1-F9
Winnambool Road	COLLECTOR	1016	West Exchange Road	19121	Exchange Road	20137		MAP 1-F8
Winnambool Road	COLLECTOR	6141	Exchange Road	20137	AN13	26278		MAP 1-F8
Winnambool Road	COLLECTOR	254	AN13	26278	Annuello-Wemen Road	26532		MAP 2-A7
Winnambool Road Slip	ACCESS MINOR	67	Exchange Road	20224	Winnambool Road	20291	Reviewed 2021 - New Class amended from NEW SLIP to ACCESS MINOR	MAP 1-F8
WM01	NOT MAINTAINED	1040	Hattah-Robinvale Road	0	EOR	1040	Not required for property access	MAP 1-C6
WM15	NOT RESPONSIBLE	1622	Cuttle Road	0	WW02	1622	Reviewed 2021 - Ownership Class amended from CLOSE to NOT RESPONSIBLE - UNUSED ROAD LICENCE	MAP 7-F1
WM15	NOT MAINTAINED	1617	WW02	1622	Whitla Road	3239	Not required for property access	MAP 7-F1
WM15	NOT RESPONSIBLE	1615	Whitla Road	3239	Devlin Lane	4854	Reviewed 2021 - Ownership Class amended from CLOSE to NOT RESPONSIBLE - UNUSED ROAD LICENCE	MAP 7-F1
WN03	NOT RESPONSIBLE	4745	Lake Carpul Road	0	Koorkab Road	4745	Reviewed 2021 - Ownership Class amended from CLOSE to NOT RESPONSIBLE - UNUSED ROAD LICENCE	MAP 2-C6
WN08	NOT RESPONSIBLE	2351	Tin Dog Road	0	End of Licence	2351	Reviewed 2021 - Ownership Class amended from CLOSE to NOT RESPONSIBLE - UNUSED ROAD LICENCE	MAP 2-C7
WN08	NOT MAINTAINED	3237	End of licence	2351	Koorkab Road	5588		MAP 2-C7
WO02	NOT RESPONSIBLE	3215	Blackwire Road	0	Bulga Road	3215	Reviewed 2021 - Ownership Class amended from CLOSE to NOT RESPONSIBLE - UNUSED ROAD LICENCE	MAP 8-E1
WO54	ACCESS MINOR	635	Woorinen Goshen Road	0	Water Auth access	635	Reviewed 2021 - Upgrade Class amended from UNREGISTER to ACCESS MINOR	MAP 26-B8
WO54	NOT MAINTAINED	110	Water Auth access	635	Station Street Woorinen South	745	Level Crossing closed	MAP 26-A7
WO60	UNSEALED LANEWAY	79	Lane 20 Station St Woorinen Sth	0	Station Street Woorinen South	79	Reviewed 2021 - Upgrade Class amended from UNREGISTER to UNSEALED LANEWAY	MAP 26-B7
Wonnon Court	ACCESS	228	Thurla Street	0	EOR	228		MAP 31-E2
Wood Road	ACCESS MINOR	514	Culgoa-Ultima Road	0	Stewart Road Chinangin	514	Reviewed 2021 - Downgrade Class amended from ACCESS to ACCESS MINOR	MAP 7-F6
Wood Road	ACCESS MINOR	2022	Stewart Road Chinangin	514	Tomamichel Road	2536	Reviewed 2021 - Downgrade Class amended from ACCESS to ACCESS MINOR	MAP 7-F5
Wood Road	ACCESS MINOR	461	Tomamichel Road	2536	Learmonth Road	2997	Reviewed 2021 - Downgrade Class amended from ACCESS to ACCESS MINOR	MAP 7-F5
Wood Road	ACCESS	980	Learmonth Road	2997	Property access	3977		MAP 7-F5
Wood Road	ACCESS MINOR	1334	Property access	3977	Burns Road	5311	Reviewed 2021 - Downgrade Class amended from ACCESS to ACCESS MINOR	MAP 7-F5
Wood Street	ACCESS	11	Everingham Street	0	Everingham Street	11		MAP 32-A4
Wood Street	ACCESS	97	Everingham Street	11	High Street Swan Hill	108		MAP 32-A4
Wood Street	ACCESS	10	High Street Swan Hill	108	High Street Swan Hill	118		MAP 32-A4
Wood Street	ACCESS	121	High Street Swan Hill	118	Splatt Street	239		MAP 32-A4
Wood Street	ACCESS	10	Splatt Street	239	Splatt Street	249		MAP 32-B4
Wood Street	ACCESS	126	Splatt Street	249	Beveridge Street Swan Hill	375		MAP 32-B4
Wood Street	ACCESS	124	Beveridge Street Swan Hill	375	Campbell Street	499		MAP 32-B4
Wood Street	LINK	7	Campbell Street	499	Campbell Street	506	Reviewed 2021 - New Class amended from NEW to LINK	MAP 32-B4
Wood Street	ACCESS	64	Campbell Street	506	Wills Lane Swan Hill	570		MAP 32-B4
Wood Street	ACCESS	68	Wills Lane Swan Hill	570	Curlewis Street	638		MAP 32-C4
Wood Wood amenities carpark	NOT RESPONSIBLE	140	Murray Valley Hwy	0	Murray Valley Hwy	140	Reviewed 2021 - New Class amended from New to NOT RESPONSIBLE - Vicroads	MAP 6-B4
Wood Wood Back Road	ACCESS	430	Murray Valley Highway	0	Thomas Road	430		MAP 6-B4
Wood Wood Back Road	ACCESS MINOR	1654	Thomas Road	430	Hayward Road	2084	Reviewed 2021 - Downgrade Class amended from ACCESS to ACCESS MINOR - Not required for residential access	MAP 6-A4
Woodgate Road	ACCESS	1690	Murraydale Road	0	EOR	1690		MAP 13-F8
Woodville Road	ACCESS	2115	Hancock Road	0	Old School Road Murnungin	2115		MAP 8-A7
Woodville Road	ACCESS	145	Old School Road Murnungin	2115	Murnungin Road	2260		MAP 8-A7

Road	Classification	L(m)	From	FromCH	To	ToCh	Comments	MapRef
Woodville Road	ACCESS	3268	Murnungin Road	2260	O'Meara Road	5528		MAP 8-B7
Woolstons Lane	ACCESS	558	Woorinen Road	0	EOR	558		MAP 27-E8
Woonton Lane	ACCESS	646	Hobson Road	0	EOR	646		MAP 12-A2
Woonton Street Chillingollah	NOT MAINTAINED	236	Findlay St	0	Towns Street	236		MAP 19-C5
Woonton Street Chillingollah	NOT MAINTAINED	112	Towns Street	236	Neill Street	348		MAP 19-D5
Woonton Street Chillingollah	NOT MAINTAINED	122	Neill Street	348	Smyth Street Chillingollah	470		MAP 19-D5
Woonton Street Chillingollah	NOT MAINTAINED	241	Smyth Street Chillingollah	470	George Street Chillingollah	711		MAP 19-D6
Woonton Street Waitchie	NOT MAINTAINED	162	Waitche Road	0	Cobham Street Waitchie	162	Paper Road Only	MAP 20-D5
Woonton Street Waitchie	NOT MAINTAINED	138	Cobham Street Waitchie	162	Pritchard Street Waitchie	300	Paper Road only	MAP 20-D5
Woorinen Road	LINK	766	McCallum Street	0	Boree Drive	766	Reviewed 2021 - Upgrade Class amended from COLLECTOR to LINK	MAP 31-B2
Woorinen Road	LINK	234	Boree Drive	766	Butterworth Street	1000	Reviewed 2021 - Upgrade Class amended from COLLECTOR to LINK	MAP 31-A1
Woorinen Road	LINK	547	Butterworth Street	1000	Woolstons Lane	1547	Reviewed 2021 - Upgrade Class amended from COLLECTOR to LINK	MAP 27-F9
Woorinen Road	LINK	577	Woolstons Lane	1547	Memorial Drive	2124	Reviewed 2021 - Upgrade Class amended from COLLECTOR to LINK	MAP 27-E8
Woorinen Road	LINK	162	Memorial Drive	2124	Bish Road	2286	Reviewed 2021 - Upgrade Class amended from COLLECTOR to LINK	MAP 27-D7
Woorinen Road	LINK	1153	Bish Road	2286	Sinclair Lane	3439	Reviewed 2021 - Upgrade Class amended from COLLECTOR to LINK	MAP 27-C6
Woorinen Road	LINK	828	Sinclair Lane	3439	Milky Road	4267	Reviewed 2021 - Upgrade Class amended from COLLECTOR to LINK	MAP 27-A3
Woorinen Road	LINK	282	Milky Road	4267	Willox Road	4549	Reviewed 2021 - Upgrade Class amended from COLLECTOR to LINK	MAP 13-B9
Woorinen Road	LINK	323	Willox Road	4549	Sweet Lane	4872	Reviewed 2021 - Upgrade Class amended from COLLECTOR to LINK	MAP 13-B9
Woorinen Road	LINK	1391	Sweet Lane	4872	Bulga Road	6263	Reviewed 2021 - Upgrade Class amended from COLLECTOR to LINK	MAP 13-A9
Woorinen Road	LINK	511	Bulga Road	6263	Lake Road	6774	Reviewed 2021 - Upgrade Class amended from COLLECTOR to LINK	MAP 13-A9
Woorinen Road	LINK	984	Lake Road	6774	Forrester Lane	7758	Reviewed 2021 - Upgrade Class amended from COLLECTOR to LINK	MAP 13-A9
Woorinen Road	LINK	1915	Forrester Lane	7758	Smith Street	9673	Reviewed 2021 - Upgrade Class amended from COLLECTOR to LINK	MAP 26-E9
Woorinen Road	LINK	160	Smith Street	9673	Station Street	9833	Reviewed 2021 - Upgrade Class amended from COLLECTOR to LINK	MAP 26-C8
Woorinen-Goschen Road	COLLECTOR	4052	Donald-Swan Hill Road	0	Macpherson Road	4052		MAP 8-E4
Woorinen-Goschen Road	COLLECTOR	2186	Macpherson Road	4052	Devine Road	6238		MAP 8-E3
Woorinen-Goschen Road	COLLECTOR	1335	Devine Road	6238	Cameron Road Castle Donnington	7573		MAP 8-E3
Woorinen-Goschen Road	COLLECTOR	2934	Cameron Road Castle Donnington	7573	Bryan Road Castle Donnington	10507		MAP 8-E2
Woorinen-Goschen Road	COLLECTOR	1176	Bryan Road Castle Donnington	10507	Sea Lake-Swan Hill Road	11683		MAP 8-E2
Woorinen-Goschen Road	COLLECTOR	635	Sea Lake-Swan Hill Road	11683	Canny Road	12318		MAP 8-E2
Woorinen-Goschen Road	COLLECTOR	2981	Canny Road	12318	Blackwire Road	15299		MAP 8-E1
Woorinen-Goschen Road	COLLECTOR	600	Blackwire Road	15299	Blackwire Road	15899		MAP 8-E1
Woorinen-Goschen Road	COLLECTOR	3287	Blackwire Road	15899	Bulga Road	19186		MAP 8-E1
Woorinen-Goschen Road	COLLECTOR	1191	Bulga Road	19186	Woorinen Road	20377		MAP 26-C9
Woorinen-Vinifera Road	COLLECTOR	501	WO54	0	Harvey Road	501		MAP 26-A7
Woorinen-Vinifera Road	COLLECTOR	1932	Harvey Road	501	Barry Road Woorinen	2433		MAP 12-E7
Woorinen-Vinifera Road	COLLECTOR	2503	Barry Road Woorinen	2433	Chillingollah Road	4936		MAP 12-D6
Woorinen-Vinifera Road	COLLECTOR	1897	Chillingollah Road	4936	Hayes Road Tyntynder West	6833		MAP 12-C5
Woorinen-Vinifera Road	COLLECTOR	188	Hayes Road Tyntynder West	6833	White Road Tyntynder West	7021		MAP 12-C5
Woorinen-Vinifera Road	COLLECTOR	1593	White Road Tyntynder West	7021	Lee Road Vinifera	8614		MAP 12-C4
Woorinen-Vinifera Road	COLLECTOR	747	Lee Road Vinifera	8614	Willoughby Road	9361		MAP 12-C3
Woorinen-Vinifera Road	COLLECTOR	1472	Willoughby Road	9361	Murray Valley Highway	10833		MAP 12-C3
Woorinen-Vinifera Road Slip	COLLECTOR	37	Woorinen-Vinifera Road	10796	Murray Valley Highway	10833	Reviewed 2021 - New Class amended from NEW SLIP to COLLECTOR	MAP 12-C2
WT02	NOT MAINTAINED	3399	Dusty Road	0	EOR	3399	UNUSED ROAD LICENCE	MAP 7-C2
WT04	NOT MAINTAINED	1220	Dusty Road	0	Lutzies Road	1220	Paper road only	MAP 7-C2
WT17	NOT RESPONSIBLE	1521	Burns Road	0	Sea Lake Swan Hill Road	1521	Reviewed 2021 - Ownership Class amended from ACCESS to NOT RESPONSIBLE - Buloke Shire	MAP 7-B4
WT26	NOT RESPONSIBLE	3129	Dusty Road	0	Chamberlain Road	3129	Reviewed 2021 - Ownership Class amended from CLOSE to NOT RESPONSIBLE - UNUSED ROAD LICENCE	MAP 7-C3
WW02	NOT MAINTAINED	1900	Waitchie Road	0	WM15	1900		MAP 7-F2
WW03	NOT MAINTAINED	2509	Waitche Road	0	EOR	2509	Paper road only	MAP 8-A2
Wycombe Court	ACCESS	90	Jacaranda Crescent	0	EOR	90		MAP 35-D3
Yana Street	COLLECTOR	155	Gray Street	0	Cutri Drive	155		MAP 31-D5
Yana Street	COLLECTOR	281	Cutri Drive	155	Harrison Crescent	436		MAP 31-D5
Yana Street	COLLECTOR	167	Harrison Crescent	436	Hoare Street	603		MAP 31-D6
Yana Street	COLLECTOR	113	Hoare Street	603	Ken Harrison Access/Oval Road	716		MAP 31-D7
Yana Street	COLLECTOR	352	Ken Harrison Access/Oval Road	716	Landy Crescent	1068		MAP 31-C7
Yana Street	COLLECTOR	162	Landy Crescent	1068	Charlie Gray Close	1230		MAP 31-C8
Yana Street	COLLECTOR	294	Charlie Gray Close	1230	Peppercorn Mews	1524		MAP 31-C9
Yana Street	COLLECTOR	194	Peppercorn Mews	1524	Werril Street	1718		MAP 31-C9
Yarraby Road	ACCESS MINOR	1012	Chinkapook-Nyah West Road	0	TO06	1012	Reviewed 2021 - Downgrade Class amended from ACCESS to ACCESS MINOR	MAP 5-D6
Yarraby Road	ACCESS MINOR	1558	TO06	1012	Fire Access Road	2570	Reviewed 2021 - Downgrade Class amended from ACCESS to ACCESS MINOR	MAP 5-D6
Yarraby Road	ACCESS MINOR	1411	Fire Access Road	2570	Residential Access	3981	Reviewed 2021 - Downgrade Class amended from ACCESS to ACCESS MINOR	MAP 5-E6
Yarraby Road	ACCESS	1829	Residential Access	3981	Curran Road Nyrraby	5810		MAP 5-E6
Yarraby Road	ACCESS	3238	Curran Road Nyrraby	5810	Templeton Road Towan	9048		MAP 5-E6
Yarraby Road	ACCESS MINOR	2918	Templeton Road Towan	9048	Watson Road	11966	Reviewed 2021 - Downgrade Class amended from ACCESS to ACCESS MINOR	MAP 5-F6
Yarraby Road	ACCESS	267	Watson Road	11966	Watson Road	12233		MAP 5-F6
Yarraby Road	ACCESS MINOR	2545	Watson Road	12233	Pearse Lake Road	14778	Reviewed 2021 - Downgrade Class amended from ACCESS to ACCESS MINOR	MAP 6-A6
Yarraby Road	ACCESS MINOR	2424	Pearse Lake Road	14778	Ross Road	17202	Reviewed 2021 - Downgrade Class amended from ACCESS to ACCESS MINOR	MAP 24-A1
Yarraby Road	ACCESS	1038	Ross Road	17202	Cemetery Road Tyntynder North	18240		MAP 24-F1
Yarraby Road	ACCESS	370	Cemetery Road Tyntynder North	18240	Prescott Lane	18610		MAP 25-B1
Yarraby Road	ACCESS	720	Prescott Lane	18610	Kinghorn Lane	19330		MAP 25-D1

Road	Classification	L(m)	From	FromCH	To	ToCh	Comments	MapRef
Yarraby Road	ACCESS	1287	Kinghorn Lane	19330	Acacia Lane Nyah	20617		MAP 6-B6
Yarraby Road	ACCESS	200	Acacia Lane Nyah	20617	Wattle Lane Nyah	20817		MAP 23-A6
Yarraby Road	ACCESS	186	Wattle Lane Nyah	20817	Stradbroke Avenue Nyah	21003		MAP 23-B6
Yarraby Road (licenced)	NOT RESPONSIBLE	1735	Yarraby Road/To06	0	EOR	-1735	Reviewed 2021 - Ownership Class amended from CLOSE to NOT RESPONSIBLE - UNUSED ROAD LICENCE	MAP 5-D6
Yorrell Close	ACCESS	88	Village Way	0	Box Lane	88		MAP 30-F3
YU01	NOT MAINTAINED	1435	Murray Valley Hwy	0	EOR	1435	Paper road only	MAP 2-E4
YU03	NOT MAINTAINED	735	Murray valley Hwy	0	EOR	735	Paper road ony	MAP 2-F4
YU05	NOT MAINTAINED	1230	Murray Valley Highway	0	EOR	1230	Not required for property access	MAP 2-F4
YU06	NOT MAINTAINED	4692	Boundary Bend Kooloonong Road	0	Brooklyn Lane	4692	Not required for property access	MAP 3-A5
YU06	NOT RESPONSIBLE	2409	Brooklyn Lane	4692	End of licence	7101	Reviewed 2021 - Ownership Class amended from CLOSE to NOT RESPONSIBLE - UNUSED ROAD LICENCE	MAP 2-F4
YU06	NOT MAINTAINED	2238	End of licence	7101	Cameron Lane Boundary Bend	9339	Paper Road Only	MAP 2-F4
YU15	NOT MAINTAINED	979	Cameron Lane Boundary Bend	0	start of unused road licence	979	Paper Road Only	MAP 2-F4
YU15	NOT RESPONSIBLE	2326	start of unused road licence	979	O'Bree Road Yungera	3305	Reviewed 2021 - Ownership Class amended from CLOSE to NOT RESPONSIBLE - UNUSED ROAD LICENCE	MAP 2-F4
YU15	NOT RESPONSIBLE	4438	O'Bree Road Yungera	3305	Murphy Lane	7743	Reviewed 2021 - Ownership Class amended from CLOSE to NOT RESPONSIBLE - UNUSED ROAD LICENCE	MAP 2-F5
YU15	NOT MAINTAINED	1852	Murphy Lane	7743	Paul Lane	9595	UNUSED ROAD LICENCE	MAP 2-F6
YU17	NOT RESPONSIBLE	3316	Paul Lane	0	Meridian Road	3316	Reviewed 2021 - Ownership Class amended from CLOSE to NOT RESPONSIBLE - UNUSED ROAD LICENCE	MAP 2-E5
YU17	NOT RESPONSIBLE	3831	Meridian Road	3316	Annuello - Nenandie Rd	7147	Reviewed 2021 - Ownership Class amended from CLOSE to NOT RESPONSIBLE - UNUSED ROAD LICENCE	MAP 2-D5
YU21	NOT MAINTAINED	995	Johnson Road Boundary Bend	0	EOR	995	Not required for property access	MAP 3-A6
YU22	NOT MAINTAINED	244	YU21	0	END	244	PAPER ROAD ONLY	MAP 3-A6
YU23	NOT MAINTAINED	71	YU21	0	YU22	71	PAPER ROAD ONLY	MAP 3-A6
Yvonne Close	ACCESS	146	Berrybank Drive	0	EOR	146		MAP 28-B8
Zaetta Street	ACCESS	87	Nyah Road	0	King Street	87		MAP 29-A9
Zara Lane	ACCESS	789	Murray Valley Highway	0	Property access	789		MAP 2-B4
Zara Lane	NOT MAINTAINED	1376	Property access	789	Lake Carpul Road	2165		MAP 2-C4

Council's main office:
45 Splatt St (PO Box 488) SWAN HILL VIC 3585

Ph: 03 5036 2333 | council@swanhill.vic.gov.au
swanhill.vic.gov.au

Stay Up To Date

SWAN HILL
Rural City Council